

Roadway Program: Arterial Roadway Projects

The Roadway Program includes roadway projects funded by ACHD. These projects are on arterials, collectors and non-residential local roads. This category also includes corridor preservation projects.

30th Street Extension, Fairview Ave / State St

The planned road will provide a new north-south connection from Fairview Avenue to State Street, featuring two lanes in each direction with curb, gutter, sidewalks, medians and bike lanes.

Construction Year: **2014**
 Previous Expenditures:
 ACHD Portion: \$8,880,000
 Other Funding
 Project Total: **\$8,880,000**

RD202-09

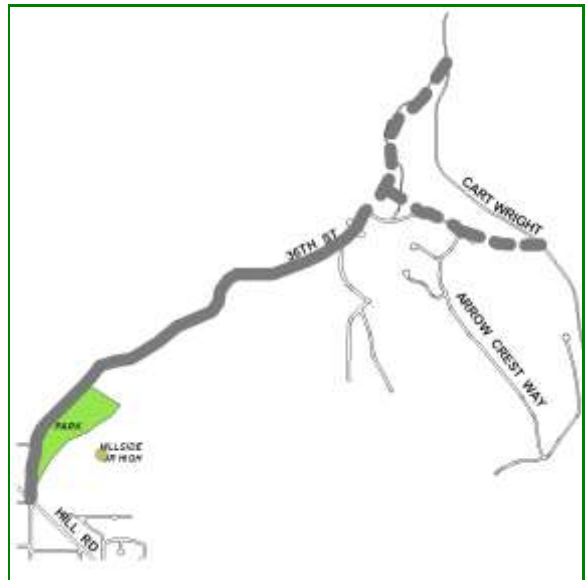


36th Street, Hill Rd / Cartwright Rd

Reconstruct roadway from Hill Road to Eyrie Way and extend the roadway system to Cartwright Road via a route to be determined. The roadway cross sections will also be determined. Project will require retaining walls at various locations.

Construction Year: **UF**
 Previous Expenditures: \$239,209
 ACHD Portion: \$11,915,000
 Other Funding
 Project Total: **\$12,180,242**

RD307

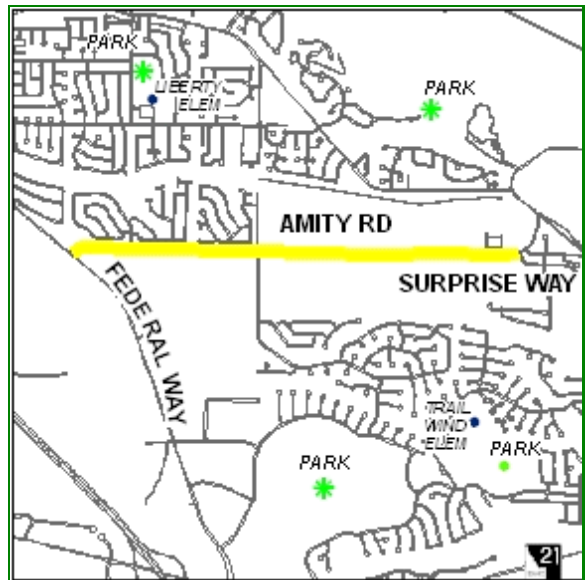


Amity Rd, Federal Way / Surprise Way

Widen Amity Rd from 2 lanes to 3 lanes with two travel lanes, and center turn lane, and a bike lane on both sides of the road. This project should also ensure the pedestrian asphalt path on the north side of Amity Rd in continuous from Federal Way to the Surprise Way path. An accurate cost estimate is not yet available.

Construction Year: **UF**
 Previous Expenditures:
 ACHD Portion: \$0
 Other Funding
 Project Total: **\$0**

RD209-01



Roadway Program: Arterial Roadway Projects

The Roadway Program includes roadway projects funded by ACHD. These projects are on arterials, collectors and non-residential local roads. This category also includes corridor preservation projects.

Cloverdale Rd, 1000' north of Fairview Ave / Ustick Rd

Widen roadway from 2 to 5 lanes with curb, gutter, sidewalk and bike lanes. Project included as part of Cloverdale Road Concept Study (I-84 to Chinden).

Construction Year: **PD**
 Previous Expenditures:
 ACHD Portion: \$5,550,000
 Other Funding
 Project Total: **\$5,550,000**

RC0087

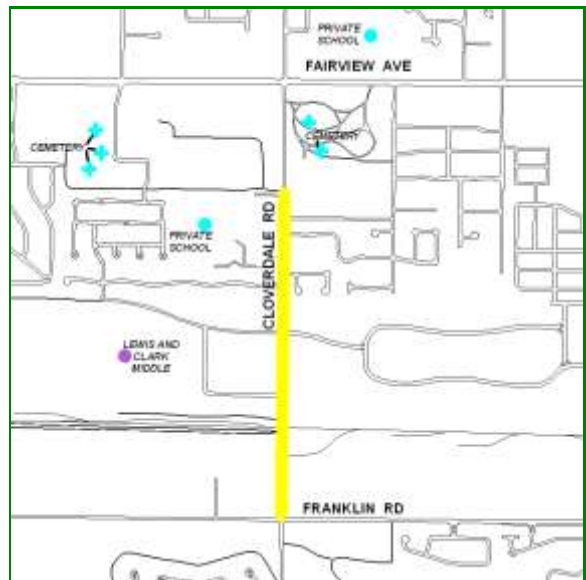


Cloverdale Rd, Franklin Rd / 1000' south of Fairview Ave

Widen roadway from 2/3-lanes to 5-lanes, including curb, gutter, sidewalk and bike lanes. Acquire 96' right-of-way. Fairview & Cloverdale intersection was constructed as a separate project in 2008. Project included as part of Cloverdale Road Concept Design (I-84 to Chinden).

Construction Year: **PD**
 Previous Expenditures:
 ACHD Portion: \$6,859,000
 Other Funding
 Project Total: **\$6,859,000**

RD202-14

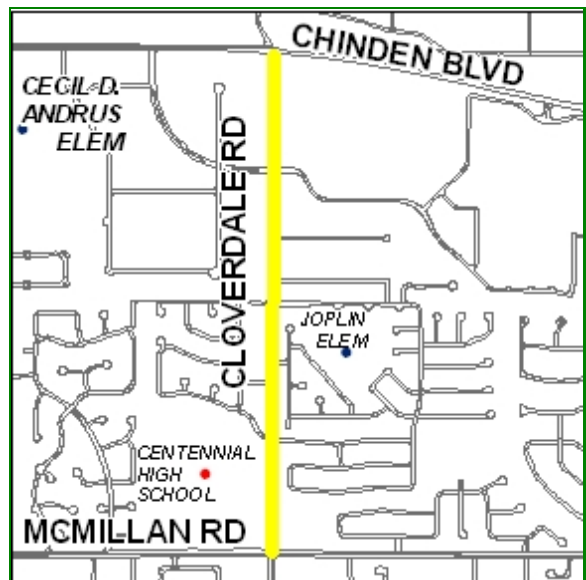


Cloverdale Rd, McMillan Rd / Chinden Blvd (US 20/26)

Widen from 2 to 5 lanes with curb, gutter, sidewalk and bike lanes. Project included as part of Cloverdale Road Concept Study (Franklin to Chinden)

Construction Year: **UF**
 Previous Expenditures:
 ACHD Portion: \$6,335,000
 Other Funding
 Project Total: **\$6,335,000**

RD207-13



Roadway Program: Arterial Roadway Projects

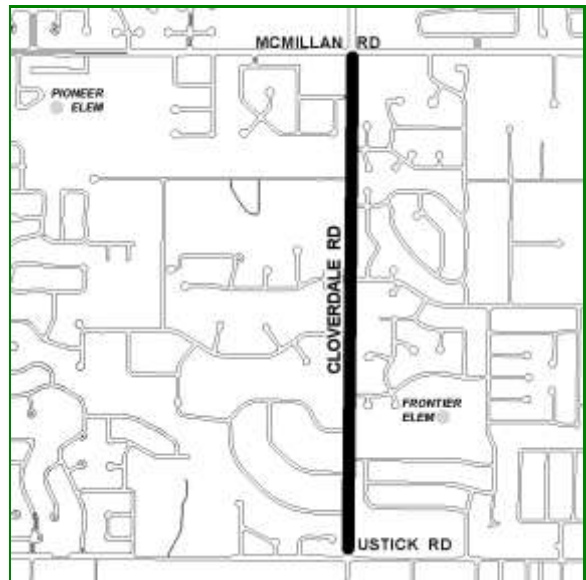
The Roadway Program includes roadway projects funded by ACHD. These projects are on arterials, collectors and non-residential local roads. This category also includes corridor preservation projects.

Cloverdale Rd, Ustick Rd / McMillan Rd

Widen from 2 to 5 lanes with curb, gutter, sidewalk and bike lanes. Project included as part of Cloverdale Road Concept Study (Franklin to Chinden)

Construction Year: **UF**
 Previous Expenditures:
 ACHD Portion: \$4,580,000
 Other Funding
 Project Total: **\$4,580,000**

RC0092

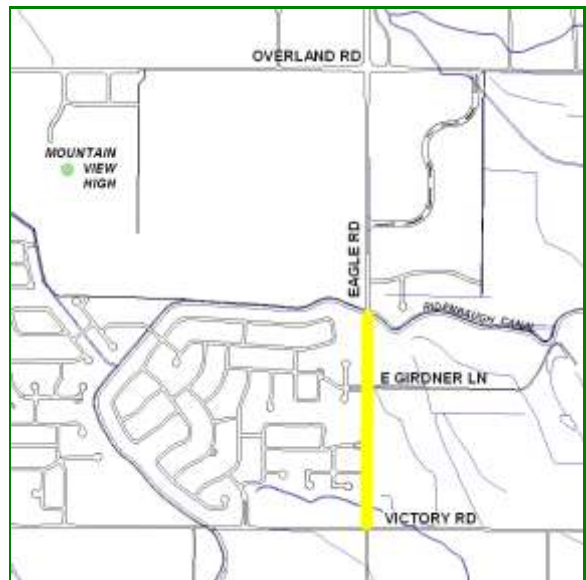


Eagle Rd, Victory Rd / Ridenbaugh Canal

Widen roadway from 2-lanes to 5-lanes, including curb, gutter, sidewalk and bike lanes. Victory and Eagle intersection project to be programmed concurrently. Includes signal at Easy Jet and Eagle Road. Project includes Eagle Rd. Bridge #248 over the Ridenbaugh Canal.

Construction Year: **2011**
 Previous Expenditures: \$617,683
 ACHD Portion: \$3,593,000
 Other Funding
 Project Total: **\$4,210,683**

RD203-07

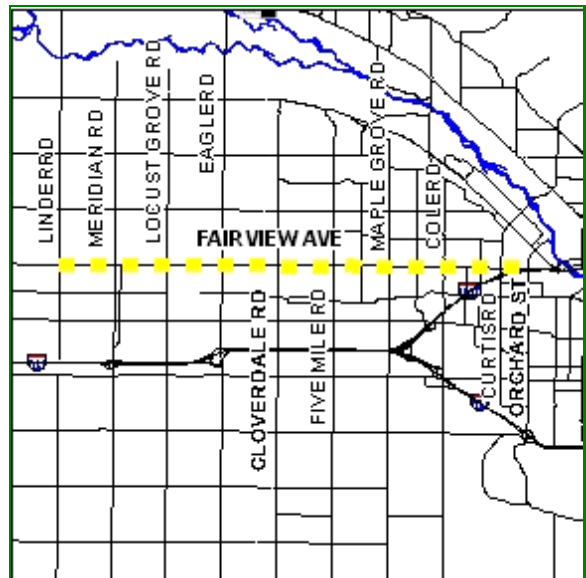


Fairview Ave Access Management, Linder Rd / Orchard St

To manage access, ACHD would install median islands/barriers on Fairview Avenue from Linder Road to Orchard Street. At each location that allow left turns, u-turn pockets would be installed for each direction of travel for each 1/2 mile segment near the 1/4 mile location. Approaches may be eliminated or redesigned to provide safer access to and from business onto Fairview Avenue. Appropriate signing would be installed as well.

Construction Year: **2013**
 Previous Expenditures:
 ACHD Portion: \$1,350,000
 Other Funding
 Project Total: **\$1,350,000**

RD208-10



Roadway Program: Arterial Roadway Projects

The Roadway Program includes roadway projects funded by ACHD. These projects are on arterials, collectors and non-residential local roads. This category also includes corridor preservation projects.

Fairview Ave Pavement Rehab #2 (Cole Rd / Milwaukee St)

Pavement rehabilitation project. To be completed with the Fairview Ave and Cole Rd Intersection.

Construction Year: **UF**
 Previous Expenditures:
 ACHD Portion: \$4,456,000
 Other Funding
 Project Total: **\$4,456,000**

RD200-02b

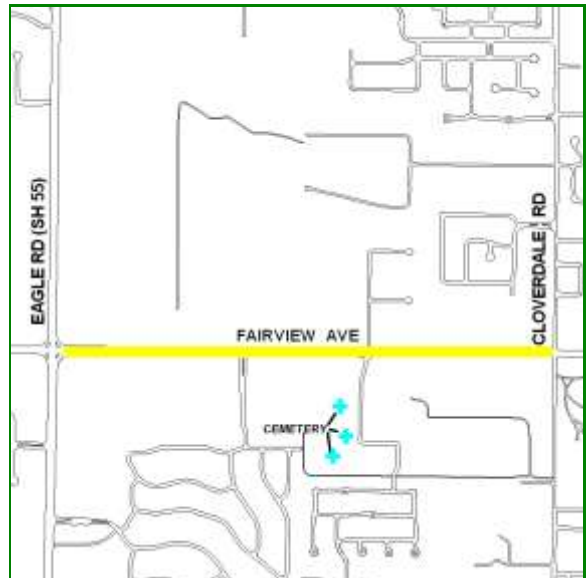


Fairview Ave, SH 55 (Eagle Rd) / Cloverdale Rd

Widen roadway from 5 to 7 lanes and complete curb, gutter and sidewalk system. Ultimate lane configurations and roadway features to be determined through the Fairview Avenue Concept Design.

Construction Year: **UF**
 Previous Expenditures:
 ACHD Portion: \$6,230,000
 Other Funding
 Project Total: **\$6,230,000**

RC0130



Fairview Ave, Cloverdale Rd / Five Mile Rd

Widen roadway from 5 to 7 lanes and complete curb, gutter and sidewalk system. Ultimate lane configurations and roadway features to be determined through the Fairview Avenue Concept Design.

Construction Year: **UF**
 Previous Expenditures:
 ACHD Portion: \$6,350,000
 Other Funding
 Project Total: **\$6,350,000**

RC0127



Roadway Program: Arterial Roadway Projects

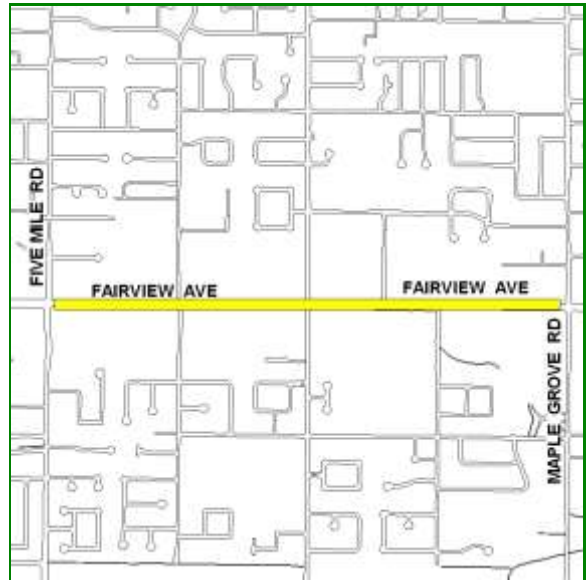
The Roadway Program includes roadway projects funded by ACHD. These projects are on arterials, collectors and non-residential local roads. This category also includes corridor preservation projects.

Fairview Ave, Five Mile Rd / Maple Grove Rd

Widen roadway from 5 to 7 lanes and complete curb, gutter and sidewalk system. Ultimate lane configurations and roadway features to be determined through the Fairview Avenue Concept Design.

Construction Year: **UF**
 Previous Expenditures:
 ACHD Portion: \$7,188,000
 Other Funding
 Project Total: **\$7,188,000**

RC0131



Fairview Ave, Locust Grove Rd / SH 55 (Eagle Rd)

Widen roadway from 5 to 7 lanes and complete curb, gutter and sidewalk system. Ultimate lane configurations and roadway features to be determined through the Fairview Avenue Concept Design.

Construction Year: **UF**
 Previous Expenditures:
 ACHD Portion: \$6,260,000
 Other Funding
 Project Total: **\$6,260,000**

RC0133

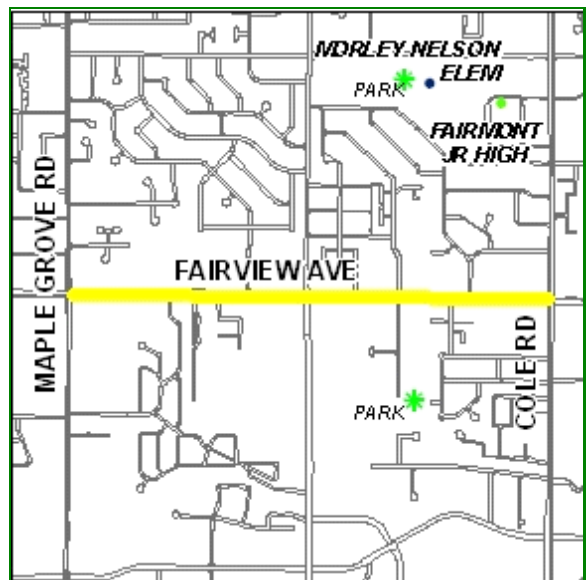


Fairview Ave, Maple Grove Rd / Cole Rd

Widen roadway from 5 to 7 lanes and complete curb, gutter and sidewalk system. Ultimate lane configurations and roadway features to be determined through the Fairview Avenue Concept Design.

Construction Year: **UF**
 Previous Expenditures:
 ACHD Portion: \$6,500,000
 Other Funding
 Project Total: **\$6,500,000**

RD207-17



Roadway Program: Arterial Roadway Projects

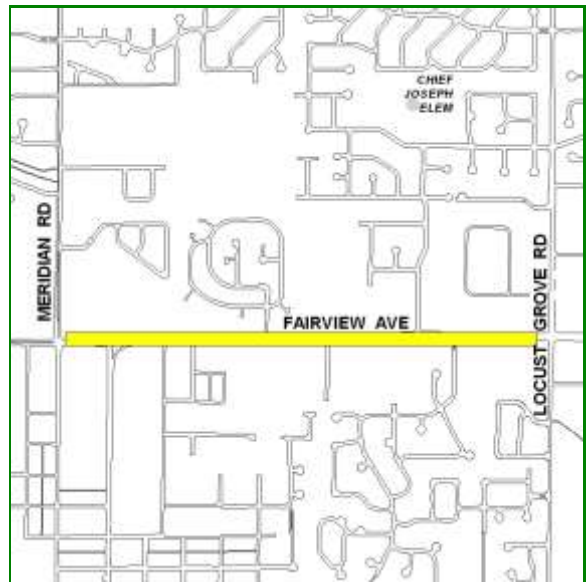
The Roadway Program includes roadway projects funded by ACHD. These projects are on arterials, collectors and non-residential local roads. This category also includes corridor preservation projects.

Fairview Ave, Meridian Rd / Locust Grove Rd

Widen roadway from 5 to 7 lanes and complete curb, gutter and sidewalk system. Ultimate lane configurations and roadway features to be determined through the Fairview Avenue Concept Design.

<i>Construction Year:</i>	UF
<i>Previous Expenditures:</i>	
<i>ACHD Portion:</i>	\$6,840,000
<i>Other Funding</i>	
 <i>Project Total:</i>	 \$6,840,000

RC0135



Five Mile Rd, Fairview Ave / Ustick Rd

Widen roadway from 2 to 5 lanes complete with curb, gutter, sidewalk and bike lanes.

<i>Construction Year:</i>	UF
<i>Previous Expenditures:</i>	
<i>ACHD Portion:</i>	\$8,443,000
<i>Other Funding</i>	
 <i>Project Total:</i>	 \$8,443,000

RD195a



Five Mile Rd, Franklin Rd / Fairview Ave

Widen roadway from 2-lanes to 5-lanes with curb, gutter, sidewalks and bike lanes using Federal funding. Acquire 96 feet of right-of-way. Project includes intersection work at Five Mile / Emerald (5 EB, 6 WB, 7 NB, 6 SB) and the SB approach at Five Mile / Franklin. Project also includes a RR crossing, two structure widenings, and drainage ponds. Five Mile and Fairview intersection is scheduled to be constructed in 2010.

<i>Construction Year:</i>	2013
<i>Previous Expenditures:</i>	\$1,039,230
<i>ACHD Portion:</i>	\$707,000
<i>Other Funding</i>	\$5,930,000
 <i>Project Total:</i>	 \$7,758,923

F038



Roadway Program: Arterial Roadway Projects

The Roadway Program includes roadway projects funded by ACHD. These projects are on arterials, collectors and non-residential local roads. This category also includes corridor preservation projects.

Franklin Rd, Black Cat Rd / Ten Mile Rd

Widen roadway from 2-lanes to 5-lanes with curb, gutter, and sidewalks. Acquire 96 feet of right-of-way. Project is on a designated Interstate 84 ITS Detour Route.

Construction Year: **UF**
 Previous Expenditures: \$440,814
 ACHD Portion: \$7,180,000
 Other Funding
 Project Total: **\$7,620,814**



RC0152

Franklin Rd, Ten Mile Rd / Linder Rd

Widen roadway from 2-lanes to 5-lanes with bike lanes, curb, gutter, and sidewalks. Acquire 96 feet of right-of-way. Project is on a designated Interstate 84 ITS Detour Route.

Construction Year: **2012**
 Previous Expenditures: \$460,814
 ACHD Portion: \$5,740,000
 Other Funding
 Project Total: **\$6,471,463**



RC0165

Franklin Rd, Touchmark Rd / Five Mile Rd (Phase I)

Widen roadway from 2-lanes to 5-lanes with curb, gutter, and sidewalks using Federal funding. Acquire 96 feet of right-of-way. Project includes the Franklin and Cloverdale Intersection. Project is on a designated Interstate 84 ITS Detour Route.

Construction Year: **2010**
 Previous Expenditures: \$729,347
 ACHD Portion: \$503,000
 Other Funding \$4,611,000
 Project Total: **\$6,472,125**



RD282

Roadway Program: Arterial Roadway Projects

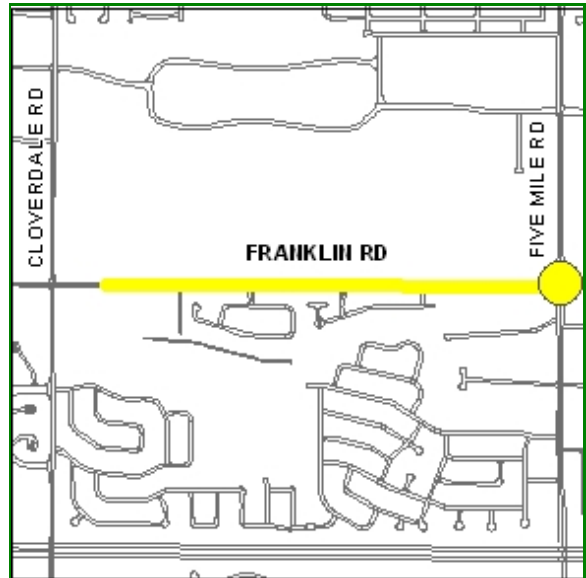
The Roadway Program includes roadway projects funded by ACHD. These projects are on arterials, collectors and non-residential local roads. This category also includes corridor preservation projects.

Franklin Rd, Touchmark Rd / Five Mile Rd (Phase II)

Widen roadway from 2-lanes to 5-lanes with curb, gutter, and sidewalks using Federal funding. Acquire 96 feet of right-of-way. Project includes Franklin, Touchmark/ w/o Cloverdale and Franklin, e/o Cloverdale / Five Mile. Project is on a designated Interstate 84 ITS Detour Route.

Construction Year: **2011**
 Previous Expenditures:
 ACHD Portion: \$547,000
 Other Funding \$3,607,000
 Project Total: **\$4,154,000**

RD282-01



Linder Rd, Franklin Rd / Ustick Rd

Widen roadway from 2 lanes to 5 lanes with curb, gutter, sidewalk and bike lanes. Acquire 96 feet of right-of-way for the unconstrained sections and 80 feet in the constrained sections. Project includes intersection work at Linder (5 lanes) & Chateau (3 lanes).

Construction Year: **UF**
 Previous Expenditures:
 ACHD Portion: \$10,200,000
 Other Funding
 Project Total: **\$10,200,000**

RD077



Maple Grove Rd, Franklin Rd / Fairview Ave

Project constructed as a Federal aid project. The final construction funds is for reimbursement to ITD to close out the project.

Construction Year: **2010**
 Previous Expenditures: \$8,341,923
 ACHD Portion: \$470,000
 Other Funding
 Project Total: **\$8,818,231**

F040



Roadway Program: Arterial Roadway Projects

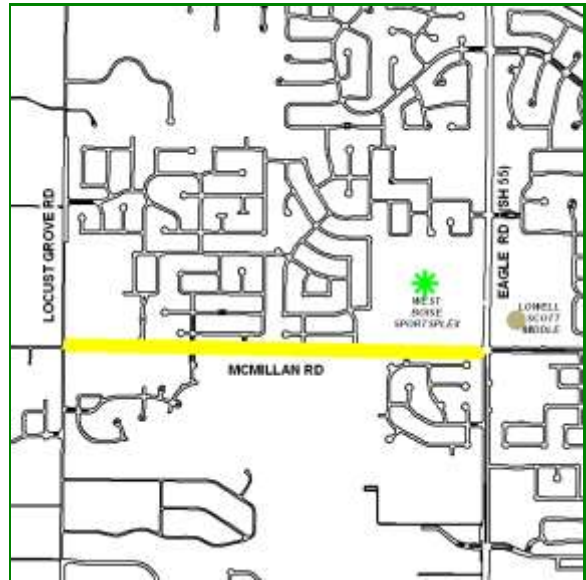
The Roadway Program includes roadway projects funded by ACHD. These projects are on arterials, collectors and non-residential local roads. This category also includes corridor preservation projects.

McMillan Rd, Locust Grove Rd / SH 55 (Eagle Rd)

Widen roadway from 2 lanes to 5 lanes with curb, gutter, sidewalk and bike lanes. Acquire 96 feet of right-of-way.

Construction Year: **UF**
 Previous Expenditures:
 ACHD Portion: \$4,300,000
 Other Funding
 Project Total: **\$4,300,000**

RC0240



Meridian Rd and Main Street (Ph 1 of Split Corridor), I-84 to Franklin Rd

Construct the southern portion (South of Franklin) of the Split Corridor roadway project. Includes the reconstruction of the Main/Waltman/Meridian/Central intersection. Project identified in Downtown Meridian Transportation Management Plan (2005). Each one-way segment will be 3 lanes. Project will be constructed in 2009, with the final payment being in 2010.

Construction Year: **2010**
 Previous Expenditures: \$952,215
 ACHD Portion: \$200,000
 Other Funding
 Project Total: **\$4,983,438**

RD205-06

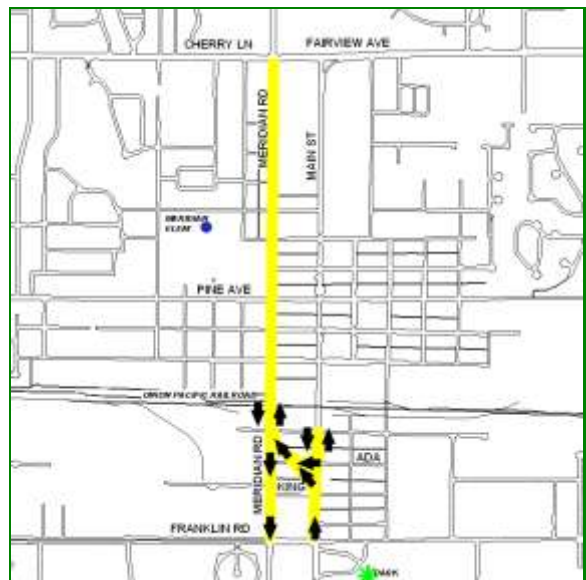


Meridian Rd and Main Street (Ph 2 of Split Corridor), Franklin Rd to Cherry Lane / Fairview Ave

Construct the northern portion (north of Franklin) of the Split Corridor roadway project. Includes the cross-over portion between Main and Meridian Road. Meridian Rd. two-way segment - 5 lanes, one-way segment - 3 lanes, Main St. one-way segment - 3 lanes.

Construction Year: **2013**
 Previous Expenditures: \$782,194
 ACHD Portion: \$11,369,000
 Other Funding
 Project Total: **\$12,608,754**

RD205-07



Roadway Program: Arterial Roadway Projects

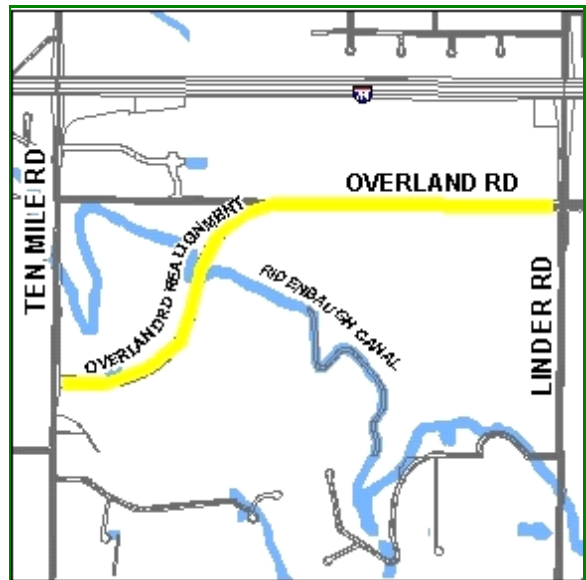
The Roadway Program includes roadway projects funded by ACHD. These projects are on arterials, collectors and non-residential local roads. This category also includes corridor preservation projects.

Overland Rd Ten Mile Rd / Linder Rd

Overland Road from Linder Road to Ten Mile Road as a 5-lane roadway with bike lanes, vertical curb, gutter and 5-foot detached or 7-foot attached concrete sidewalk; a 72-foot street section. The project includes the realignment of Overland Road and also includes the design and installation of a traffic signal at the intersection of Overland Road and Ten Mile Road and the signalization of the intersection of Overland Road and Linder Road.

Construction Year:	2011
Previous Expenditures:	
ACHD Portion:	\$0
Other Funding	
Project Total:	\$303,000

DC208-01

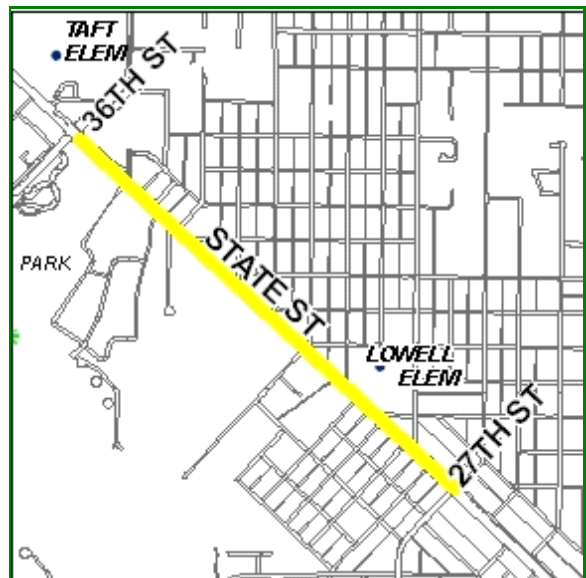


State St, 36th St / 27th St

State Street Alignment Study and State Street Traffic and Transit Operations Study are underway. Both studies should conclude by 2011. Cross-sections will include three travel lanes in each direction with accommodations for transit, bike lanes, and curb, gutter, sidewalk on both sides. This section of State Street will be development driven because of extensive right-of-way impacts of expanding the roadway.

Construction Year:	UF
Previous Expenditures:	
ACHD Portion:	\$8,570,000
Other Funding	
Project Total:	\$8,570,000

RD208-07

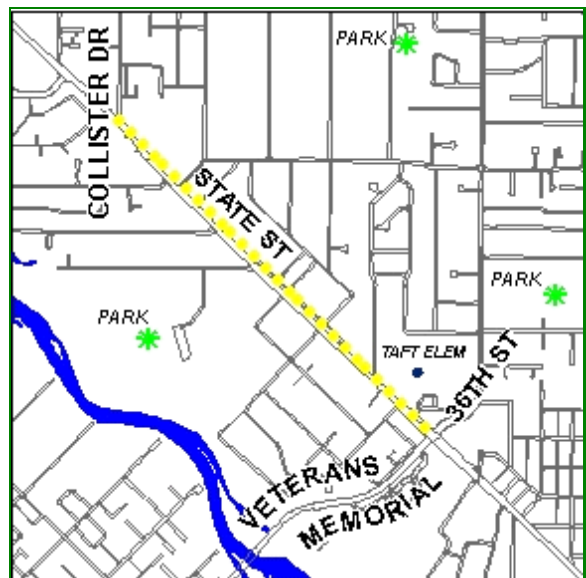


State St, Collister / 36th St

State Street Alignment Study and State Street Traffic and Transit Operations Study are underway. Both studies will need to reach completion before Concept Design and the public involvement process can begin. Both studies should conclude by 2011. Cross-sections will include three travel lanes in each direction with accommodations for bus rapid transit, bike lanes, and curb, gutter, sidewalk on both sides. This section of State Street will be development driven because of

Construction Year:	UF
Previous Expenditures:	
ACHD Portion:	\$8,110,000
Other Funding	
Project Total:	\$8,110,000

RD208-06



Roadway Program: Arterial Roadway Projects

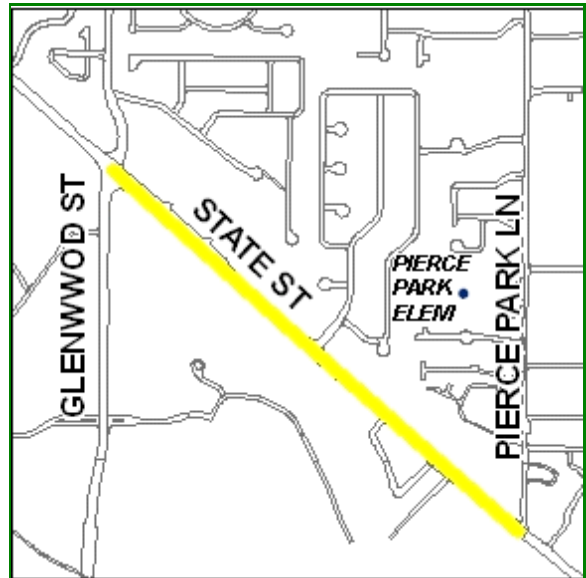
The Roadway Program includes roadway projects funded by ACHD. These projects are on arterials, collectors and non-residential local roads. This category also includes corridor preservation projects.

State St, Glenwood St/ Pierce Park Lane

State Street Alignment Study and State Street Traffic and Transit Operations Study are underway. Both studies will need to reach completion before Concept Design and the public involvement process can begin. Both studies should conclude by 2011. Cross-sections will include three travel lanes in each direction with some accommodations for bus rapid transit, bike lanes, and curb, gutter, sidewalk on both sides.

<i>Construction Year:</i>	UF
<i>Previous Expenditures:</i>	
<i>ACHD Portion:</i>	\$8,675,000
<i>Other Funding</i>	
 <i>Project Total:</i>	 \$8,675,000

RD208-04

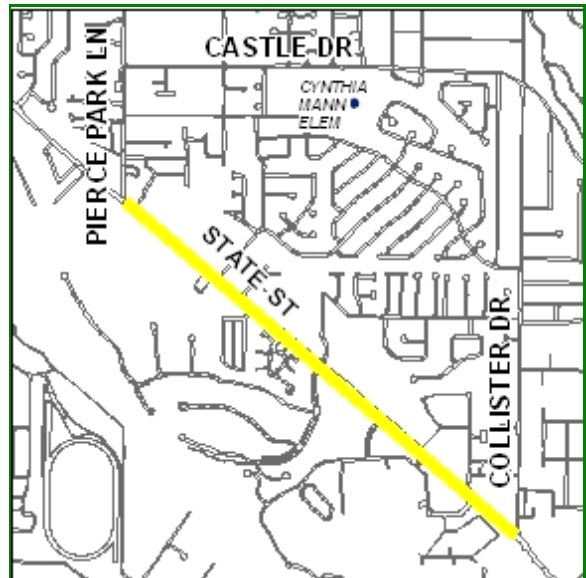


State St, Pierce Park Lane / Collister Dr

State Street Alignment Study and State Street Traffic and Transit Operations Study are underway. Both studies will need to reach completion before Concept Design and the public involvement process can begin. Both studies should conclude by 2011. Cross-sections will include three travel lanes in each direction with some accommodations for bus rapid transit, bike lanes, and curb, gutter, sidewalk on both sides.

<i>Construction Year:</i>	UF
<i>Previous Expenditures:</i>	
<i>ACHD Portion:</i>	\$9,435,000
<i>Other Funding</i>	
 <i>Project Total:</i>	 \$9,435,000

RD208-05



Ten Mile Rd, Franklin Rd / Cherry Lane

Widen roadway from 2-lanes to 5-lanes including curb, gutter, sidewalks and bike lanes. Acquire 96' right-of-way. Project includes signalization and widening of intersections at Ten Mile / Franklin (7x7) and Ten Mile / Pine (5x4). Replace and widen two existing structures. Project includes Ten Mile Bridge #109 and #170B over Ten Mile Creek.

<i>Construction Year:</i>	2010
<i>Previous Expenditures:</i>	\$1,708,805
<i>ACHD Portion:</i>	\$8,830,000
<i>Other Funding</i>	
 <i>Project Total:</i>	 \$10,775,605

RD309



Roadway Program: Arterial Roadway Projects

The Roadway Program includes roadway projects funded by ACHD. These projects are on arterials, collectors and non-residential local roads. This category also includes corridor preservation projects.

Ten Mile Rd, Cherry Lane / Ustick Rd

Widen roadway from 2-lanes to 4/5-lanes with curb, gutter, sidewalk and bike lanes. Acquire 96 feet of right-of-way for the unconstrained sections and 80 feet in the constrained sections. The Ten Mile / Ustick intersection is included in this project. Structures will need to be widened with this project.

Construction Year: **2014**
 Previous Expenditures:
 ACHD Portion: \$7,290,000
 Other Funding
 Project Total: **\$7,290,000**

RD188

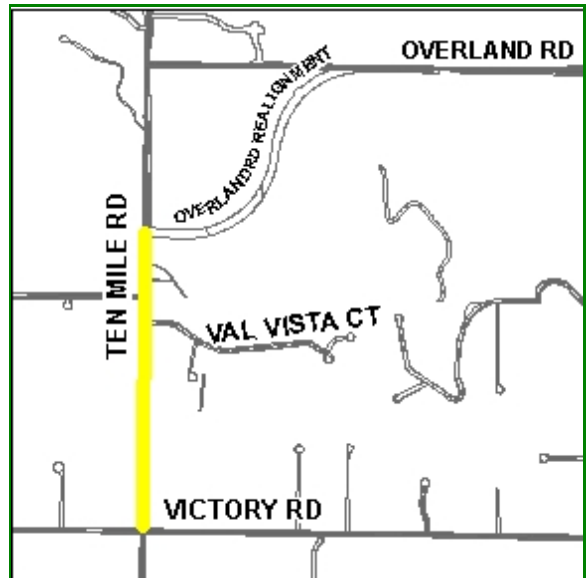


Ten Mile Rd, Victory Rd / Overland Rd

Widen roadway from 2 lanes to 5 lanes with curbs, gutters, sidewalks and bike lanes. Will require building from the Ten Mile and Victory intersection to North of the Ten Mile and Overland intersection to tie in to previous improvements constructed by ITD with the Ten Mile Interchange project.

Construction Year: **UF**
 Previous Expenditures:
 ACHD Portion: \$6,578,000
 Other Funding
 Project Total: **\$6,578,000**

RC0299



Three Cities River Crossing

Federal aid construction of a Boise River crossing between the existing ITD facilities of Eagle Rd. and Glenwood St. Project limits would span from SH 55 and State Street intersection, and continue South. The structure will then diverge south of the Boise River and connect with the Cloverdale Rd and Chinden Blvd, and Mountain View Dr and Chinden Blvd Intersections. Construction year has not yet been determined.

Construction Year: **UF**
 Previous Expenditures: \$1,935,926
 ACHD Portion: \$59,127,000
 Other Funding \$43,973,000
 Project Total: **\$105,153,915**

C202-01



Roadway Program: Arterial Roadway Projects

The Roadway Program includes roadway projects funded by ACHD. These projects are on arterials, collectors and non-residential local roads. This category also includes corridor preservation projects.

Ustick Rd, Cloverdale Rd / Five Mile Rd

Widen roadway from 2 lanes to 5 lanes, including curb, gutter, sidewalk and bike lanes. Cross section and project features to be determined through Ustick Road Corridor Concept Design.

Construction Year: **PD**
 Previous Expenditures:
 ACHD Portion: \$9,031,000
 Other Funding
 Project Total: **\$9,031,000**

RD220

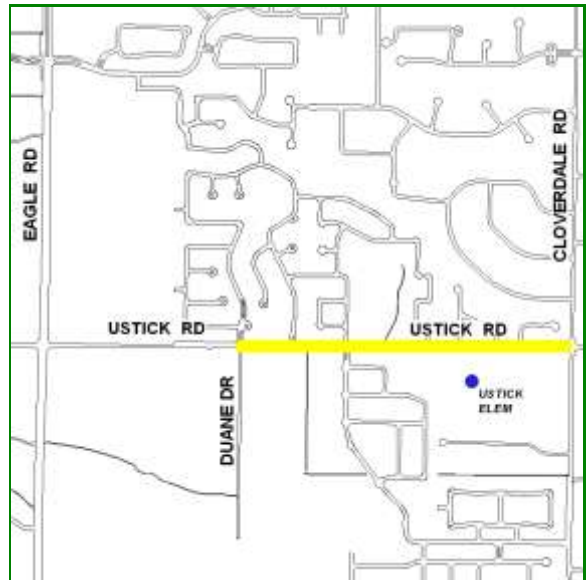


Ustick Rd, Duane Dr / Cloverdale Rd

Widen roadway from 2 lanes to 5 lanes with curb, gutter, sidewalks and bike lanes. Acquire 96' of right-of-way. Cross section and project features to be determined through the Ustick Corridor Concept Design.

Construction Year: **UF**
 Previous Expenditures:
 ACHD Portion: \$4,517,000
 Other Funding
 Project Total: **\$4,517,000**

RD205-04

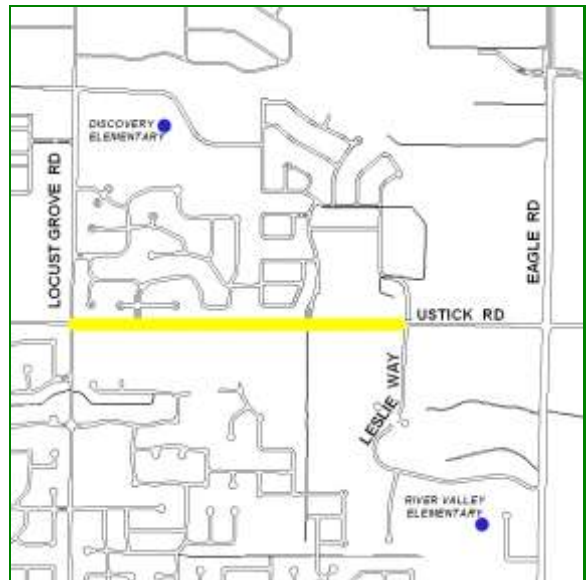


Ustick Rd, Locust Grove Rd / Leslie Way

Widen roadway from 2 lanes to 5 lanes with curb, gutter, sidewalks and bike lanes. Acquire 96 feet of right-of-way.

Construction Year: **UF**
 Previous Expenditures:
 ACHD Portion: \$3,445,000
 Other Funding
 Project Total: **\$3,445,000**

RD205-05



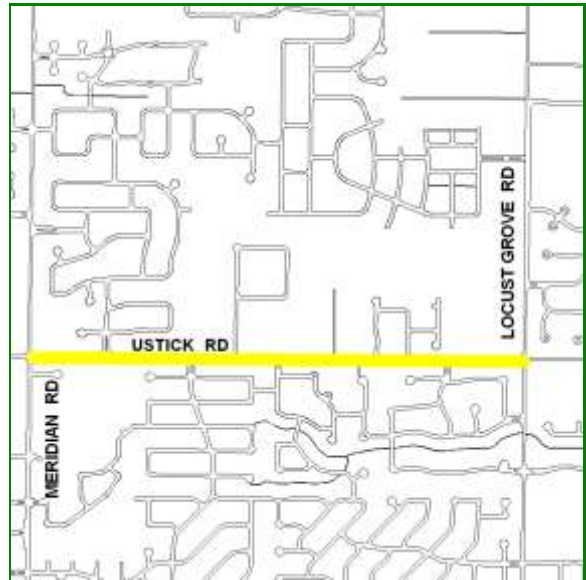
Roadway Program: Arterial Roadway Projects

The Roadway Program includes roadway projects funded by ACHD. These projects are on arterials, collectors and non-residential local roads. This category also includes corridor preservation projects.

Ustick Rd, Meridian Rd / Locust Grove Rd

Widening to 5 lane urban section with curbs, gutter, sidewalks and bike lanes. Acquire 96' of right-of-way.

Construction Year:	UF
Previous Expenditures:	
ACHD Portion:	\$5,138,000
Other Funding	
Project Total:	\$5,138,000



RD202-37