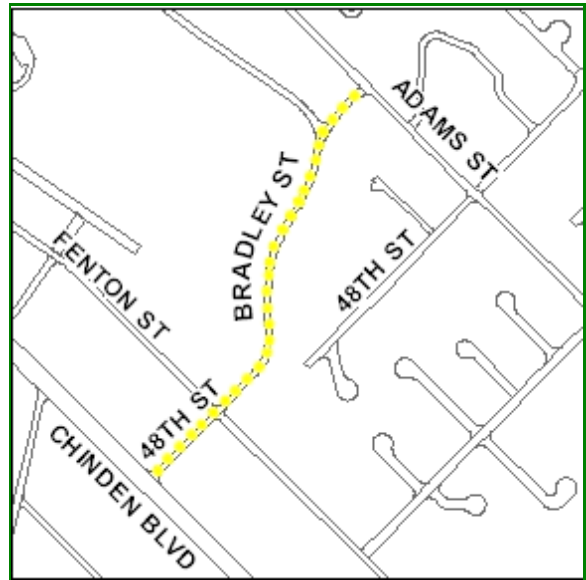


**48th Street / Bradley St, Chinden Blvd / Adams St**

Construct curb, gutter, and sidewalk on both sides of 48th Street between Chinden Blvd. and Adams St. 48th Street changes to Bradley St. through project limits.

Construction Year: **2013**  
 Previous Expenditures:  
 ACHD Portion: \$320,000  
 Other Funding  
 Project Total: **\$355,000**

RD202-47



**Avalon St, 02nd St / Orchard St**

Detached concrete sidewalk on north side of Avalon St to tie in with the sidewalk at Linder Ave and 2nd Street.

Construction Year: **2011**  
 Previous Expenditures:  
 ACHD Portion: \$100,000  
 Other Funding  
 Project Total: **\$116,000**

PPI208-79

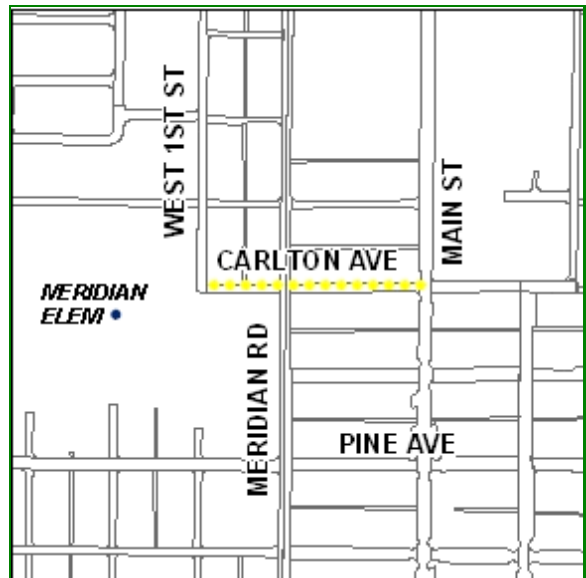


**Carlton Dr, West 01st St / Main St**

Curb, Gutter, Sidewalk to allow a safer walking environment for students traveling to Meridian Elementary. Improvements along project length to be done on the south side. This project will require substantial neighborhood involvement.

Construction Year: **2013**  
 Previous Expenditures:  
 ACHD Portion: \$146,000  
 Other Funding  
 Project Total: **\$167,000**

PPI208-85

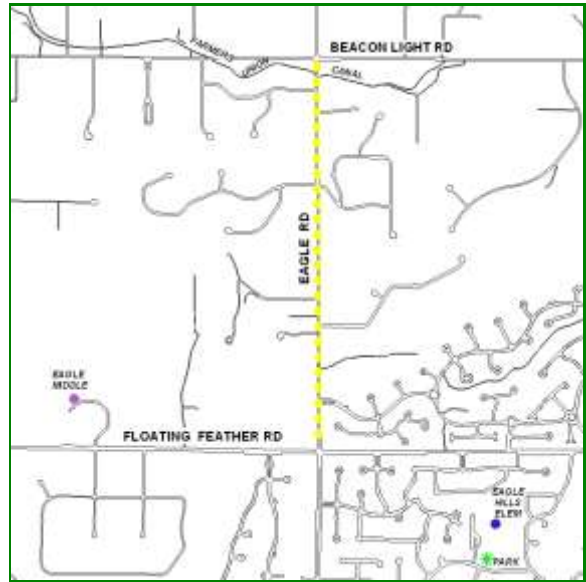


**Eagle Rd, Floating Feather Rd / Beacon Light Rd (Pedestrian Improvements)**

Construct pedestrian and bicycle facilities to connect with the existing sidewalk system north of Floating Feather Rd. Project is difficult due to terrain features and retaining walls that will be required just south of Beacon Light Rd.

Construction Year: **UF**  
 Previous Expenditures:  
 ACHD Portion: \$1,715,000  
 Other Funding  
 Project Total: **\$1,715,000**

SS205-11



**Garrett St , Marigold St / Chelan Ave**

Fill in a gap in the sidewalk on the East side of Garrett St, and a gap on the West side of Garrett between Chinden Blvd (US 20/26) and Marigold St, to make a continuous sidewalk from Chinden Blvd to Chelan Ave.

Construction Year: **2011**  
 Previous Expenditures:  
 ACHD Portion: \$137,000  
 Other Funding  
 Project Total: **\$148,000**

RD202-50

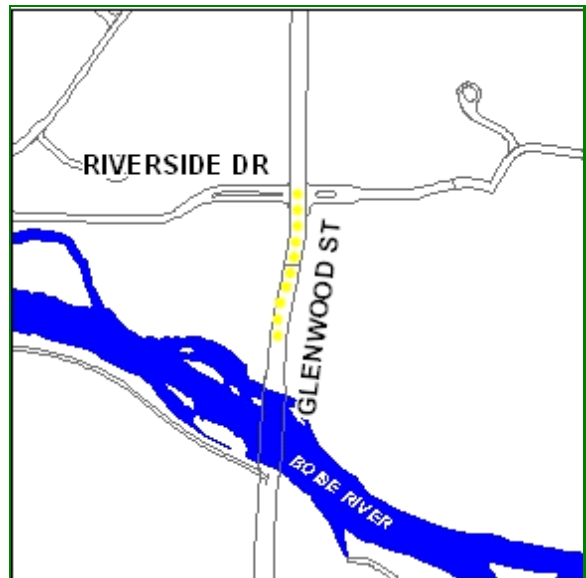


**Glenwood St and Riverside Lane Intersection Pedestrian Improvements**

Construct a detached concrete sidewalk from Riverside Drive to the Greenbelt on the west side of Glenwood St. Project length includes ACHD and ITD portion. Will require a collaborative effort between the agencies to make this project viable.

Construction Year: **2012**  
 Previous Expenditures:  
 ACHD Portion: \$45,000  
 Other Funding  
 Project Total: **\$45,000**

PPI208-103



**Hill Rd, 13th St / 15th St (West side)**

The Community Program application requested the installation of curb, gutter and sidewalk on both sides of the street. Due to topography issues on the east side of the roadway, this project will be to make improvements on the west side of the roadway only.

<i>Construction Year:</i>	<b>2010</b>
<i>Previous Expenditures:</i>	\$59,741
<i>ACHD Portion:</i>	\$191,000
<i>Other Funding</i>	
 <i>Project Total:</i>	 <b>\$262,741</b>

CGSP205-14

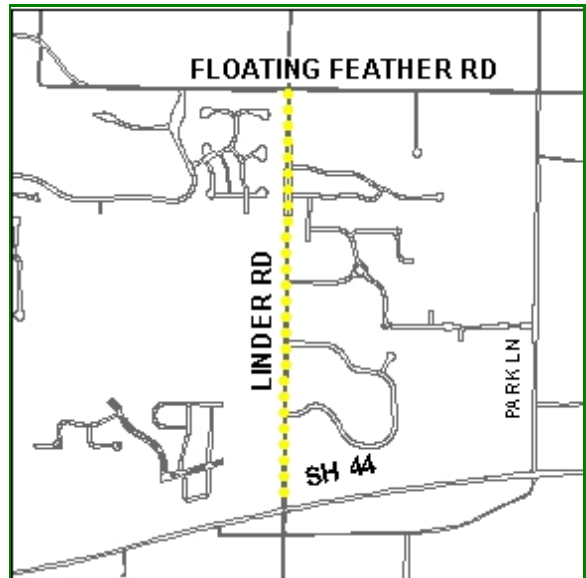


**Linder Rd, SH 44 / Floating Feather Rd**

Construct asphalt pathways on both sides of Linder Rd to provide a pedestrian connection from surrounding neighborhoods to the schools on both sides of the road.

<i>Construction Year:</i>	<b>UF</b>
<i>Previous Expenditures:</i>	
<i>ACHD Portion:</i>	\$2,432,000
<i>Other Funding</i>	
 <i>Project Total:</i>	 <b>\$2,432,000</b>

PPI208-56

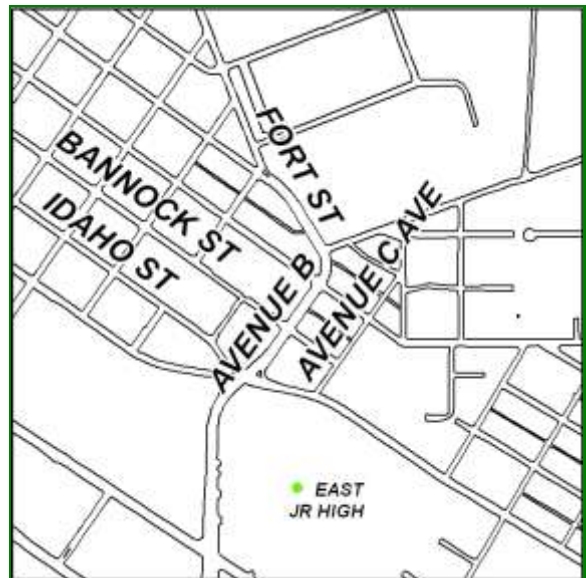


**NE Boise Downtown Sidewalk Improvements**

Install or improve pedestrian ramps to ADA compliance and repair existing sidewalks in the NE Downtown area near St Luke's and Elk's rehab center. Various locations on Fort St, Avenue B & C and Bannock St. This project will be constructed with federal stimulus funds.

<i>Construction Year:</i>	<b>2010</b>
<i>Previous Expenditures:</i>	\$300
<i>ACHD Portion:</i>	\$0
<i>Other Funding</i>	\$534,000
 <i>Project Total:</i>	 <b>\$934,300</b>

SS207-06




**North Ada County & ADA Accessibility Improvements**

Project will include repair to existing curb, gutter, sidewalk and pedestrian ramps, as well as installation of new pedestrian ramps and/or tactile warning domes at intersections with existing sidewalks.

<i>Construction Year:</i>	<b>2010</b>
<i>Previous Expenditures:</i>	
<i>ACHD Portion:</i>	\$0
<i>Other Funding</i>	\$500,000
 <i>Project Total:</i>	 <b>\$500,000</b>

CIP209-01



**Orchard St , Targee St / Overland Rd**

Curb, gutter, sidewalk or asphalt pathway connecting to the school on the East side of Orchard St. Will likely require extensive retaining walls on the east side of the road moving down the hill toward Overland Rd.

Project was submitted for Federal Aid.

<i>Construction Year:</i>	<b>2011</b>
<i>Previous Expenditures:</i>	
<i>ACHD Portion:</i>	\$392,000
<i>Other Funding</i>	
 <i>Project Total:</i>	 <b>\$392,000</b>

PPI208-84

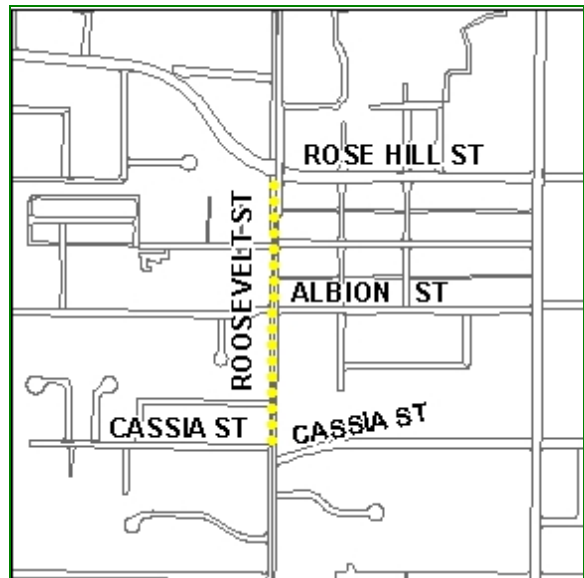


**Roosevelt St, Cassia St / Rose Hill St**

Construct a detached concrete pathway, with curb and gutter where required, along the west side of Roosevelt St. from Cassia St. to Rose Hill St.

<i>Construction Year:</i>	<b>2011</b>
<i>Previous Expenditures:</i>	
<i>ACHD Portion:</i>	\$83,000
<i>Other Funding</i>	
 <i>Project Total:</i>	 <b>\$96,000</b>

PPI208-12



**Star Rd, Boise River Bridge / SH 44**

Construct an asphalt path on east and west side of Star Road.

Construction Year: **2012**  
 Previous Expenditures:  
 ACHD Portion: \$730,000  
 Other Funding  
 Project Total: **\$730,000**

PPI208-55

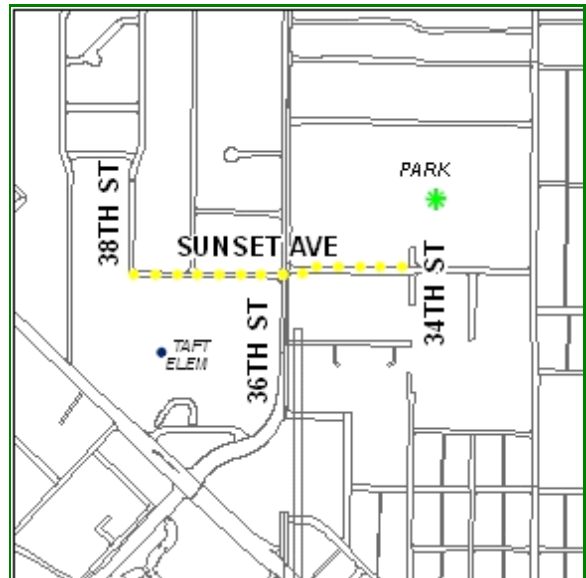


**Sunset Ave, 38th Street / 34th Street**

Construct curb, gutter and attached sidewalk along the south side of the roadway within the project limits. This school is on the southern side and has a signal crossing at 36th Street. High possibility of right-of-way required between 36th Street and 34th Street.

Construction Year: **2012**  
 Previous Expenditures:  
 ACHD Portion: \$110,000  
 Other Funding  
 Project Total: **\$127,000**

PPI208-36



**Washington, N West 05th / Main**

Curb, Gutter, Sidewalk to allow a safer walking environment for students traveling to Meridian Elementary. Improvements from Main St to 1st to be on the south side and 1st to 4th to be on the north side. Project limit will terminate at 4th Street. This project will require substantial neighborhood involvement.

Construction Year: **2012**  
 Previous Expenditures:  
 ACHD Portion: \$197,000  
 Other Funding  
 Project Total: **\$223,000**

PPI208-86

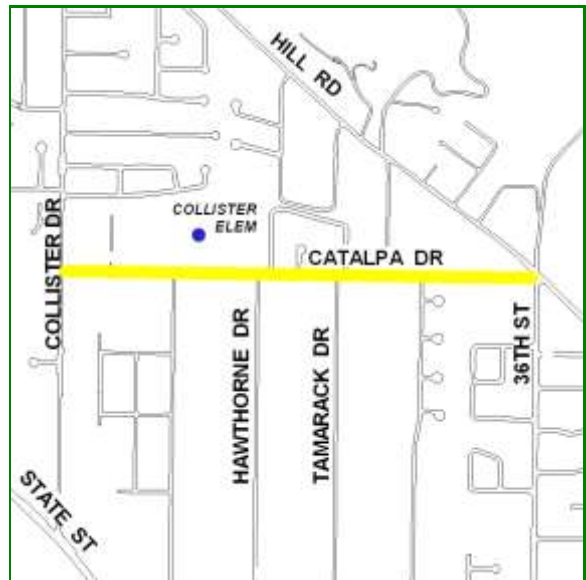


**Catalpa Dr, Collister Dr / 36th St**

Install curb, gutter and sidewalks on the north side of Catalpa Dr. between Collister Dr. and the existing sidewalk at Catalpa Park. Construct curb, gutter and sidewalk on the south side between Sycamore Dr and Hawthorne St. Replace existing sidewalk on the north side from Collister School to 36th St. Funds for this project made available through an FTA Congressional Earmark.

<i>Construction Year:</i>	<b>2010</b>
<i>Previous Expenditures:</i>	\$135,595
<i>ACHD Portion:</i>	\$152,000
<i>Other Funding</i>	\$771,000
 <i>Project Total:</i>	 <b>\$1,122,595</b>

CGSP206-04



**Leadville Ave, Boise Ave / Williams St (West Side)**

Install sidewalks on the west side of Leadville Ave between Boise Ave. and Williams Street. The curb and gutter already exists.

<i>Construction Year:</i>	<b>2011</b>
<i>Previous Expenditures:</i>	
<i>ACHD Portion:</i>	\$20,000
<i>Other Funding</i>	\$5,000
 <i>Project Total:</i>	 <b>\$25,000</b>

CGSP205-09



**Lewis St, Elm Ave / Walnut St (South Side)**

Install curb, gutter and sidewalk on the south side of Lewis Street, south west corner of Walnut St and Lewis St to attach to existing curb, gutter and sidewalk on Walnut St. May be accelerated into 2009 if funding becomes available.

<i>Construction Year:</i>	<b>2011</b>
<i>Previous Expenditures:</i>	
<i>ACHD Portion:</i>	\$25,000
<i>Other Funding</i>	
 <i>Project Total:</i>	 <b>\$25,000</b>

CGSP206-19



**Malad St, Kerr St / Shoshone St**

Install curb, gutter, and sidewalk on south side of the road. Design Complete. May be accelerated into 2009 if funding becomes available.

<i>Construction Year:</i>	<b>2010</b>
<i>Previous Expenditures:</i>	\$12,657
<i>ACHD Portion:</i>	\$60,000
<i>Other Funding</i>	
<i>Project Total:</i>	<b>\$72,657</b>

CGSP205-03

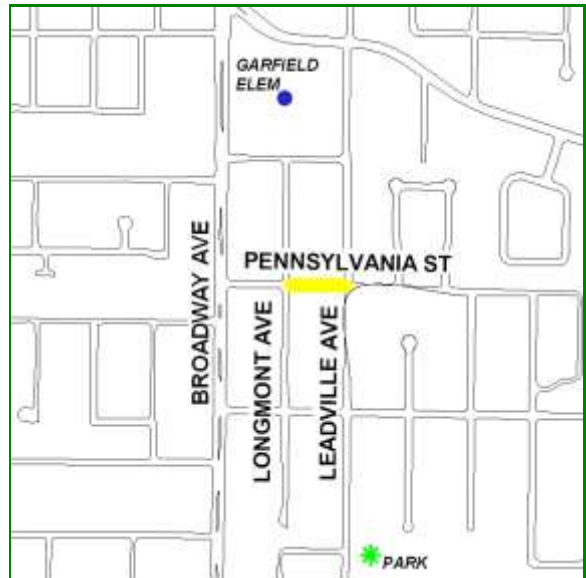


**Pennsylvania St, Longmont Ave / Leadville Ave**

Install curb, gutter and sidewalk on both sides of the roadway. Project is jointly funded in cooperation with the City of Boise's Neighborhood Reinvestment Grant program (\$20,000). Design Complete. May be accelerated into 2009 if funding becomes available.

<i>Construction Year:</i>	<b>2011</b>
<i>Previous Expenditures:</i>	\$15,709
<i>ACHD Portion:</i>	\$210,000
<i>Other Funding</i>	
<i>Project Total:</i>	<b>\$225,709</b>

CGSP205-12



**Warm Springs Ave / Granite Way / Penitentiary Enhancement Project**

Construction of arches designating entry into Historic Warm Springs Avenue and East End. Placement of interpretive plaques at those arches, construction of a roundabout, along with bicycle and pedestrian improvements at the intersection of Granite Way / Old Penitentiary Rd and Warm Springs Avenue. Project also includes the landscaping. Community Program portion is for roadway improvements not eligible under the STP-Enhancement Grant.

<i>Construction Year:</i>	<b>2010</b>
<i>Previous Expenditures:</i>	\$78,227
<i>ACHD Portion:</i>	\$353,000
<i>Other Funding</i>	\$273,000
<i>Project Total:</i>	<b>\$875,727</b>

ENH204-01

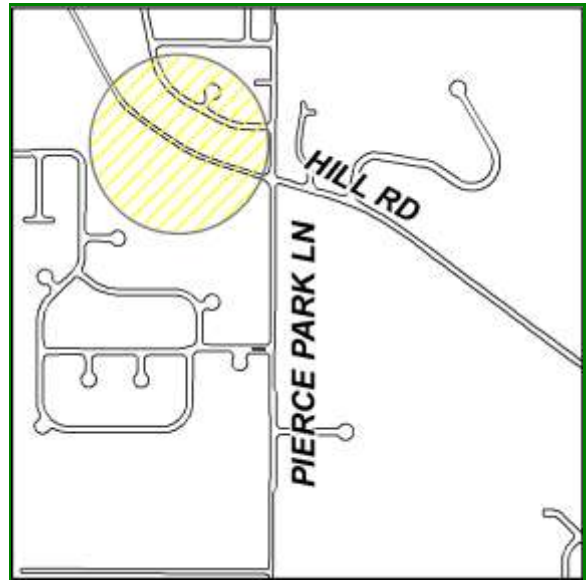


**Hill Road, 1200' w/o Pierce Park Lane/ Pierce Park Lane (Bike Lane Improvements)**

Install retaining walls, providing additional lane widths for bicyclists to help reduce conflict points between the two modes of transportation. Was scheduled in the 2009-2013 FYWP for Federal funds, but has since lost its outside funding.

<i>Construction Year:</i>	<b>PD</b>
<i>Previous Expenditures:</i>	
<i>ACHD Portion:</i>	\$210,000
<i>Other Funding</i>	
<i>Project Total:</i>	<b>\$210,000</b>

BK207-01



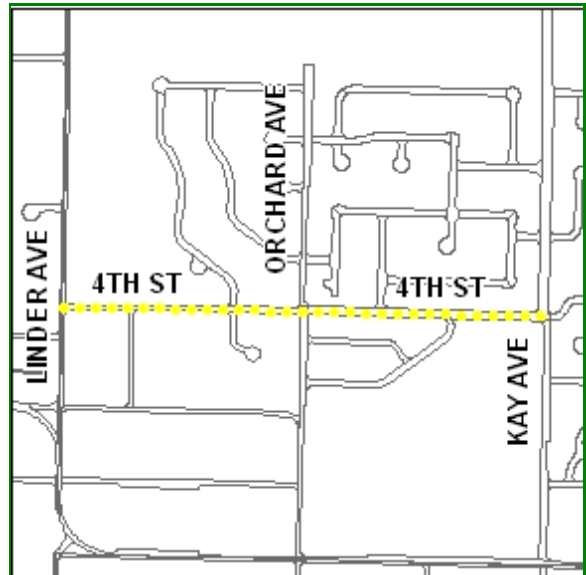


**04th Street, Linder Rd / Kay St**

Construct curb, gutter, and sidewalk on North side of street to provide a safe walking route for school children attending Hubbard Elementary.

Construction Year: **2010**  
 Previous Expenditures:  
 ACHD Portion: \$128,000  
 Other Funding  
 Project Total: **\$143,000**

PPI208-120

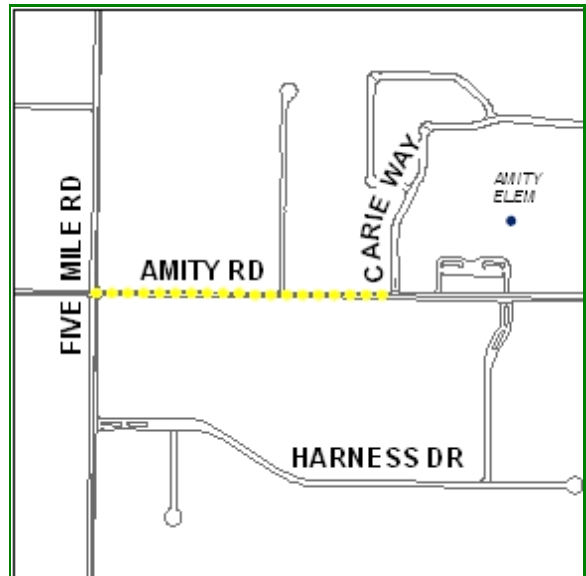


**Amity Rd , Five Mile Rd / Carie Way**

Construct asphalt pathway along the school side (north) and recommend completion to Maple Grove Road due to school boundaries and existing sidewalk within the project limits.

Construction Year: **2010**  
 Previous Expenditures:  
 ACHD Portion: \$335,000  
 Other Funding  
 Project Total: **\$372,000**

PPI208-83

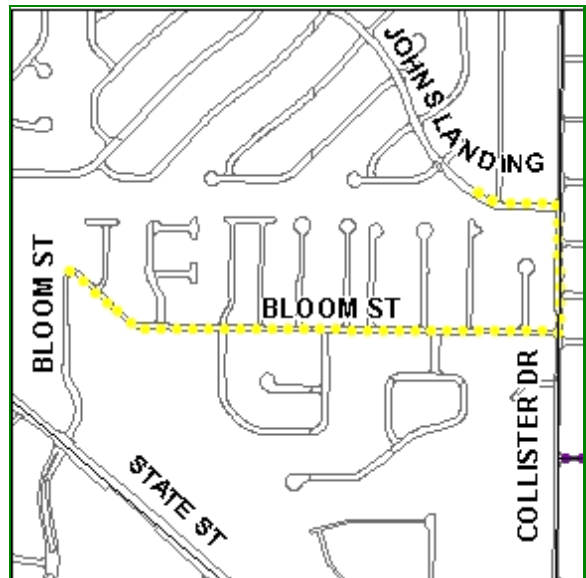


**Bloom St, State St / Collister Dr / John's Landing**

Construct curb, gutter, and sidewalk on the north side of Bloom Street from the existing sidewalk at Sorrell St. to Collister St., continuing to the north on the west side of Collister St. to John's Landing, then west on John's Landing on the south side to complete the sidewalk. Two box culverts will need widened with railing for pedestrian crossing.

Construction Year: **2010**  
 Previous Expenditures:  
 ACHD Portion: \$274,000  
 Other Funding  
 Project Total: **\$274,000**

PPI208-13

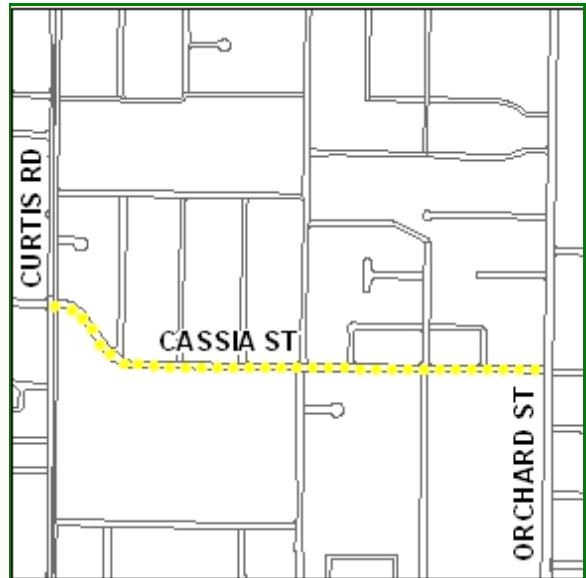


**Cassia St, Curtis Rd / Orchard St**

Construct curb, gutter, and sidewalk on the south side of Cassia St., to fill in the intermittent gaps between Curtis Rd. and Orchard St.

Construction Year: **2010**  
 Previous Expenditures:  
 ACHD Portion: \$224,000  
 Other Funding  
 Project Total: **\$252,000**

PPI208-47

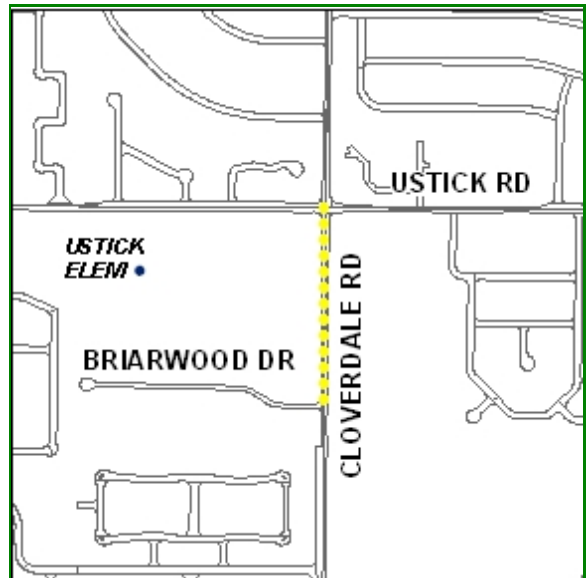


**Cloverdale Rd, Briarwood Dr / Ustick Rd**

Construct a detached asphalt pathway on west side of Cloverdale Rd.

Construction Year: **2010**  
 Previous Expenditures:  
 ACHD Portion: \$72,000  
 Other Funding  
 Project Total: **\$81,000**

PPI208-102

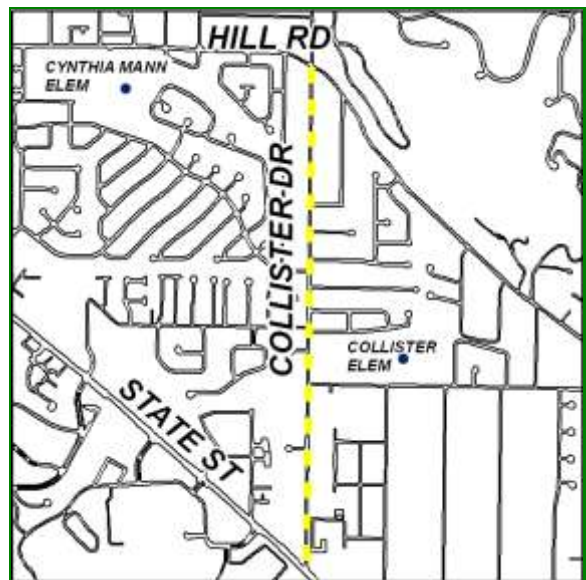


**Collister Dr, State St / Hill Rd (Pedestrian Improvements)**

The ultimate treatment for this project has not been determined. Any option for this project, whether it be curb, gutter, sidewalk or an asphalt pathway, will require a reconfiguration of the roadway.

Construction Year: **2012**  
 Previous Expenditures:  
 ACHD Portion: \$660,000  
 Other Funding  
 Project Total: **\$693,000**

SRS207-01

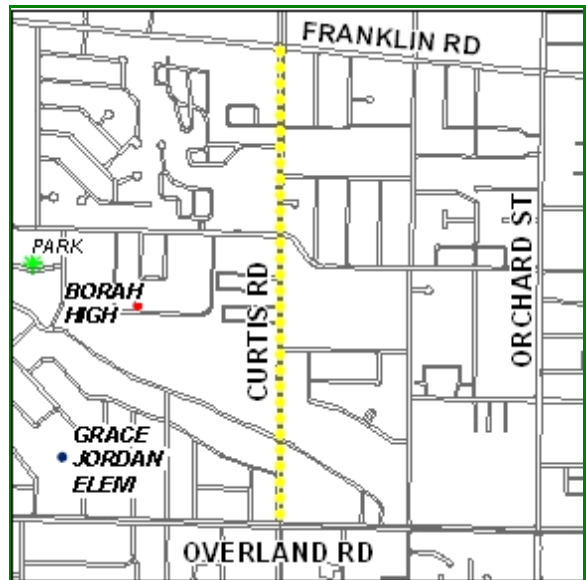


**Curtis Rd, Overland Rd / Franklin Rd**

Construct curb, gutter, and attached sidewalks along east and west side of Curtis Rd to tie into curb, gutter and existing sidewalk. Guard rail modifications are required over canal. Keystone blocks will be required in existing retaining wall revetment system. There is no safety bussing on the west side.

Construction Year: **2011**  
 Previous Expenditures:  
 ACHD Portion: \$927,000  
 Other Funding  
 Project Total: **\$1,043,000**

PPI208-21

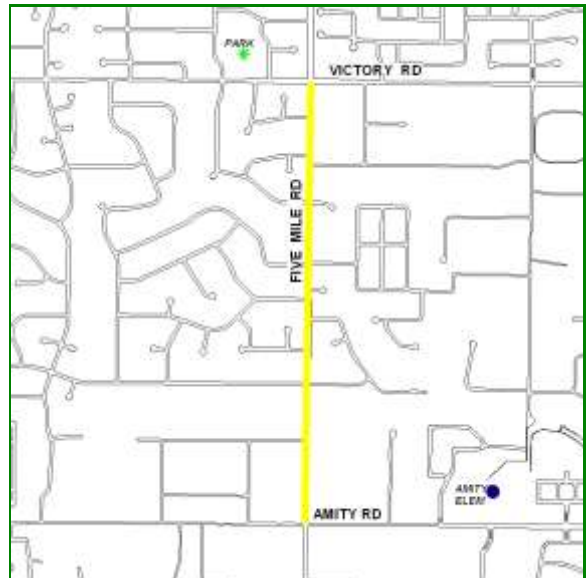


**Five Mile Rd, Victory Rd / Amity Rd (Pedestrian Improvements)**

Shoulder widening on east side of the roadway. Install shoulder / pedestrian / multi-use path, and includes curb.

Construction Year: **2010**  
 Previous Expenditures: \$72,790  
 ACHD Portion: \$215,000  
 Other Funding  
 Project Total: **\$287,790**

SS205-15

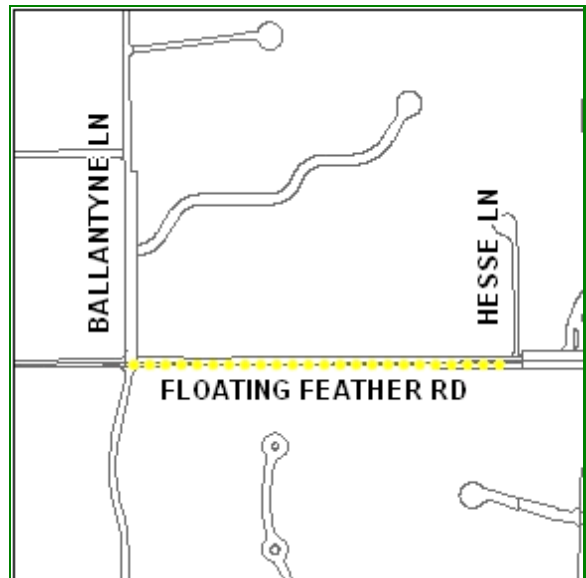


**Floating Feather Rd, Ballantyne Lane / Hesse Lane**

Curb, gutter and attached Sidewalk along north side of roadway and tie into existing sidewalk at Floating Feather Rd and Hesse Lane.

Construction Year: **2010**  
 Previous Expenditures:  
 ACHD Portion: \$250,000  
 Other Funding  
 Project Total: **\$278,000**

PPI208-30



**Kootenai St, Roosevelt St / Vista Ave (Pedestrian Improvements)**

The ultimate treatment for this project has not been decided. Concrete sidewalks would likely have substantial impacts to the neighborhood landscaping, while an on-street pedestrian facility would effect on street parking.

<i>Construction Year:</i>	<b>PD</b>
<i>Previous Expenditures:</i>	
<i>ACHD Portion:</i>	\$1,174,000
<i>Other Funding</i>	
 <i>Project Total:</i>	 <b>\$1,174,000</b>

SS205-17

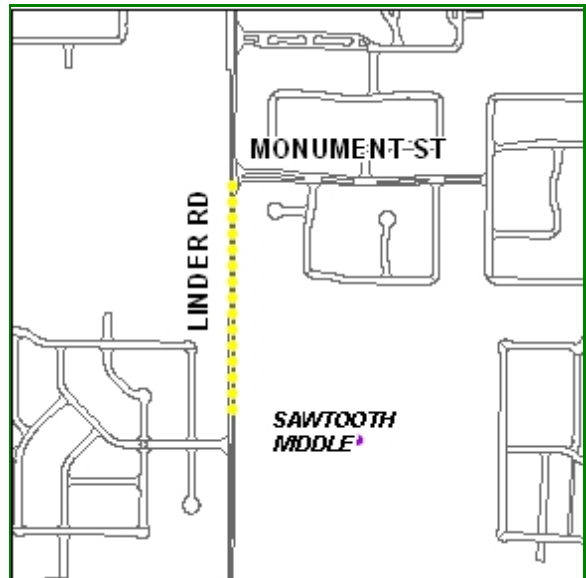


**Linder Rd, Sawtooth Middle School / Monument Ave**

Construct a detached asphalt pathway across two parcels north of Sawtooth Middle School. This will connect with existing sidewalk at Monument Ave, making a continuous sidewalk connection from Sawtooth Middle School to McMillan Rd.

<i>Construction Year:</i>	<b>2010</b>
<i>Previous Expenditures:</i>	
<i>ACHD Portion:</i>	\$125,000
<i>Other Funding</i>	
 <i>Project Total:</i>	 <b>\$166,000</b>

PPI208-24

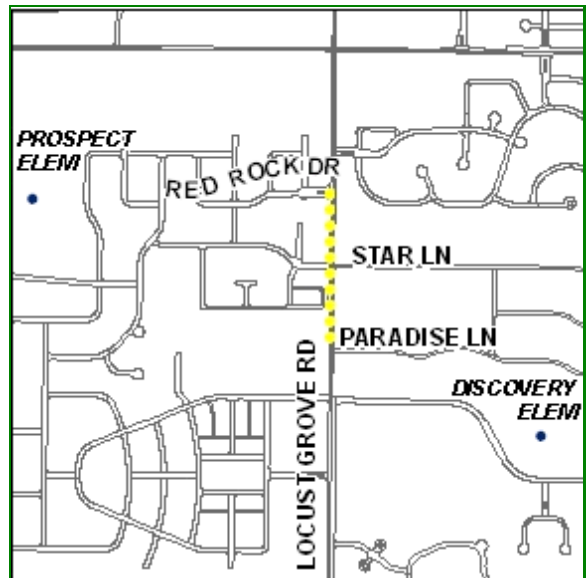


**Locust Grove Rd, Paradise Lane / Red Rock Dr**

Asphalt path on the East side of Locust Grove Rd to connect with an existing path to the school.

<i>Construction Year:</i>	<b>2010</b>
<i>Previous Expenditures:</i>	
<i>ACHD Portion:</i>	\$38,000
<i>Other Funding</i>	
 <i>Project Total:</i>	 <b>\$47,000</b>

PPI208-96

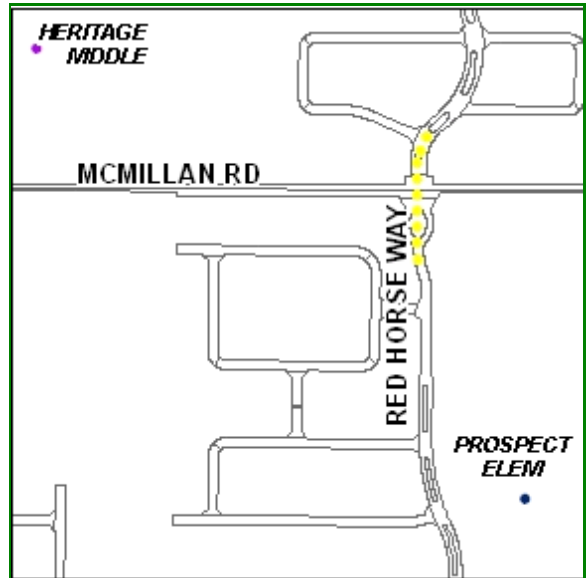


**McMillan Rd and Red Horse Way Pedestrian Crossing**

Full traffic signal installation at the McMillan Rd and Red Horse Way intersection including ADA compliant curb ramps.

Construction Year: **2010**  
 Previous Expenditures:  
 ACHD Portion: \$110,000  
 Other Funding  
 Project Total: **\$118,000**

PPI208-97

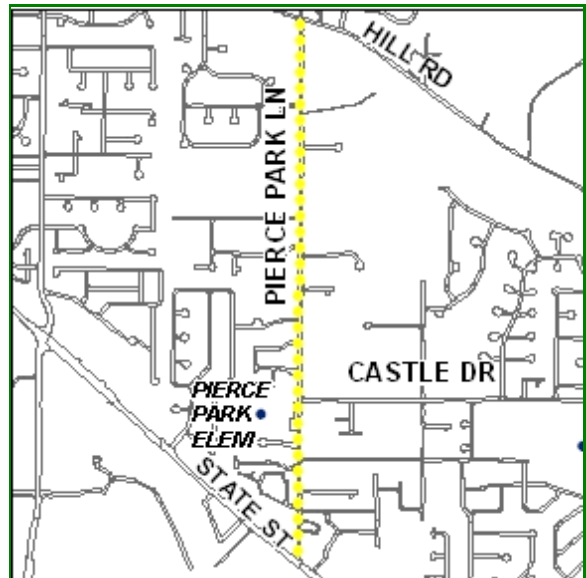


**Pierce Park Lane, State St / Hill Rd**

Construct needed pedestrian improvements along roadway. Scoping identified three potential options.

Construction Year: **2011**  
 Previous Expenditures:  
 ACHD Portion: \$420,000  
 Other Funding  
 Project Total: **\$488,000**

PPI208-07



**Randolph Dr, Aurora Dr / Cameron St**

Construct curb, gutter and attached sidewalk along the south side of Randolph Drive between Aurora Drive and Cameron Street. Stripe a school crossing across Randolph Drive on the east side of Aurora Drive.

Construction Year: **2011**  
 Previous Expenditures:  
 ACHD Portion: \$77,000  
 Other Funding  
 Project Total: **\$102,000**

PPI208-48

