

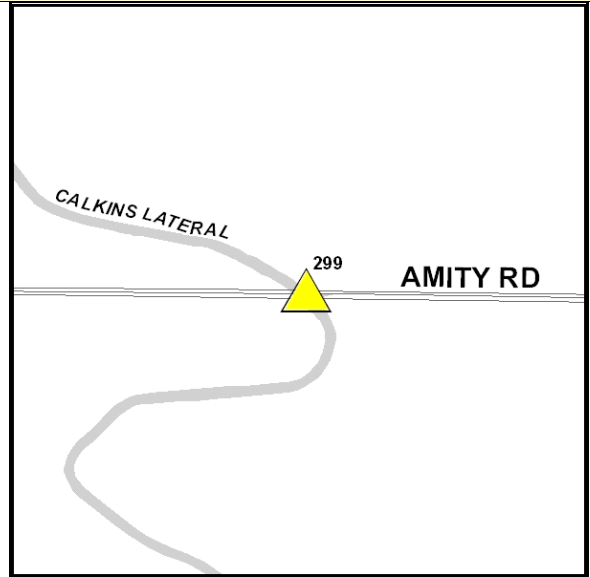
Bridge Replacements

**Amity Rd Bridge #299; 1/2 mile E of Linder Rd**

Replace and widen to 3 lanes. Bridge is located 0.55 Miles west of Meridian Road (SH 69).

<i>Construction Year</i>	2014
<i>Previous Expenditures</i>	\$31,281
<i>ACHD Portion</i>	\$140,000
<i>Other Funding</i>	\$0
<i>Project Total</i>	\$171,281

MI204-02

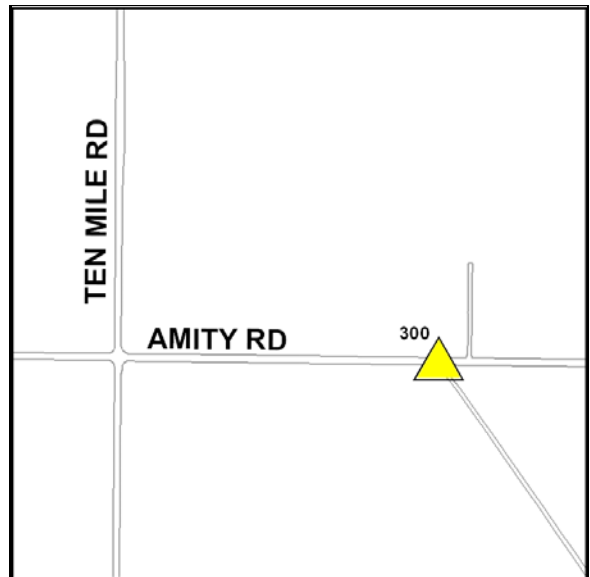


**Amity Rd Bridge #300; 1/4 mile E of Ten Mile Rd**

Replace bridge and widen to 5 lanes.

<i>Construction Year</i>	PD
<i>Previous Expenditures</i>	\$380,000
<i>ACHD Portion</i>	\$380,000
<i>Other Funding</i>	\$0
<i>Project Total</i>	\$380,000

MI211-01

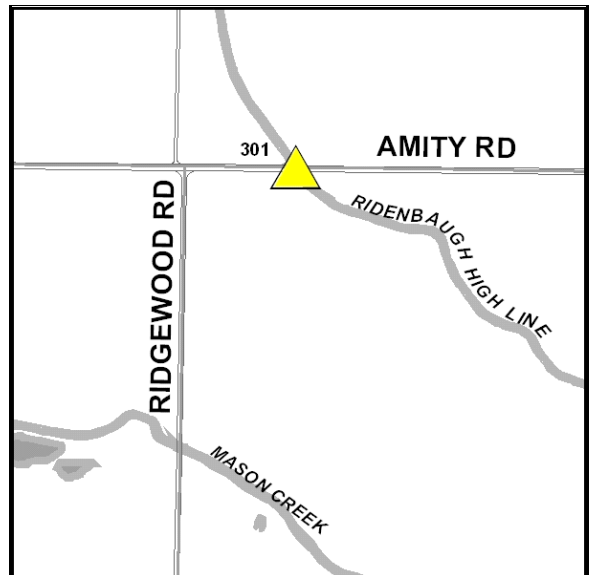


**Amity Rd Bridge #301; 1/2 mile E of McDermott Rd**

Replace and widen to 5 lanes. Bridge is located 0.5 miles east of McDermott over the High Line Canal.

<i>Construction Year</i>	2014
<i>Previous Expenditures</i>	\$0
<i>ACHD Portion</i>	\$246,000
<i>Other Funding</i>	\$0
<i>Project Total</i>	\$246,000

MI203-18

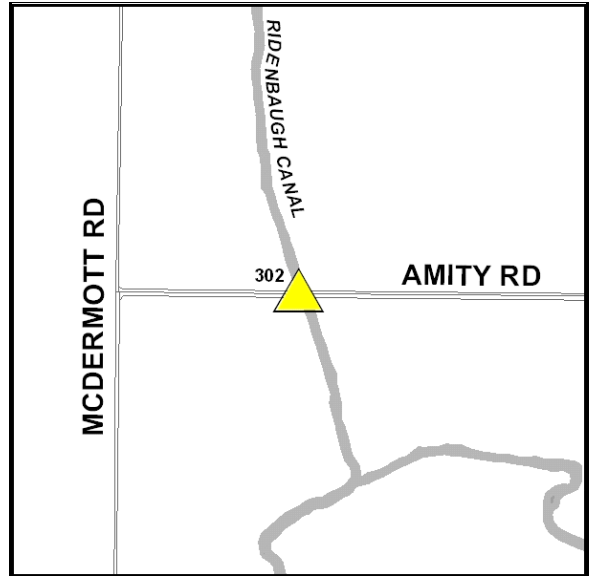


**Amity Rd Bridge #302; 700' E of McDermott Rd**

Replace and widen to 5 lanes. Bridge is located 700 ft east of McDermott over the High Line Canal.

<i>Construction Year</i>	2014
<i>Previous Expenditures</i>	\$0
<i>ACHD Portion</i>	\$246,000
<i>Other Funding</i>	\$0
<i>Project Total</i>	\$246,000

MI204-04



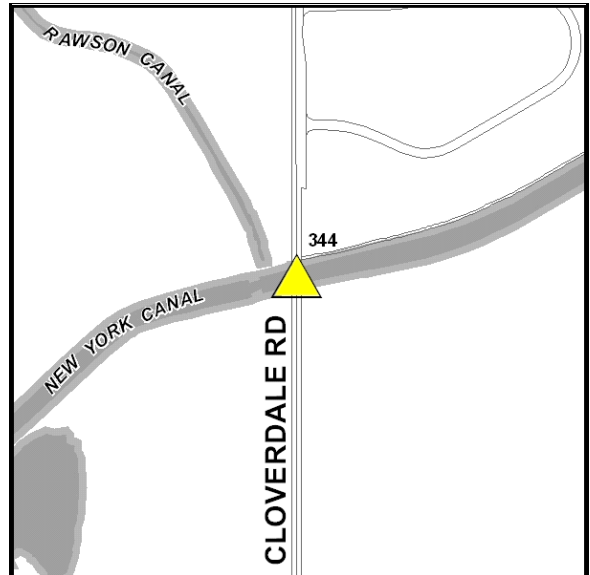
**Cloverdale Rd Bridge #344; 1800' N of Deer Flat Rd**

Replace bridge and widen to accommodate bike lanes. Bridge is located south of Hubbard over the New York Canal. Project will require examination of impacts as it relates to detour route. Right-of-way to be acquired in FY2011.

**CONTINGENCY PROJECT**

<i>Construction Year</i>	2013
<i>Previous Expenditures</i>	\$253,654
<i>ACHD Portion</i>	\$1,170,000
<i>Other Funding</i>	\$0
<i>Project Total</i>	\$1,423,654

MA077

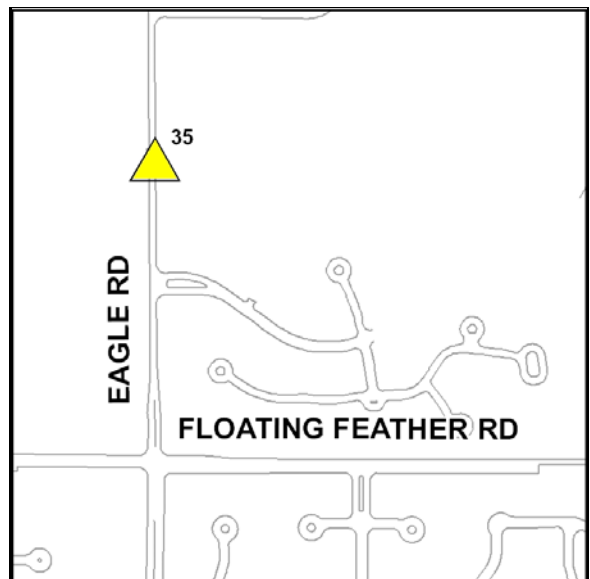


**Eagle Rd Bridge #35; 1/4 mile N of Floating Feather Rd**

Replace bridge and widen to 3 lanes.

<i>Construction Year</i>	2016
<i>Previous Expenditures</i>	\$640,000
<i>ACHD Portion</i>	\$640,000
<i>Other Funding</i>	\$0
<i>Project Total</i>	\$640,000

MI211-02

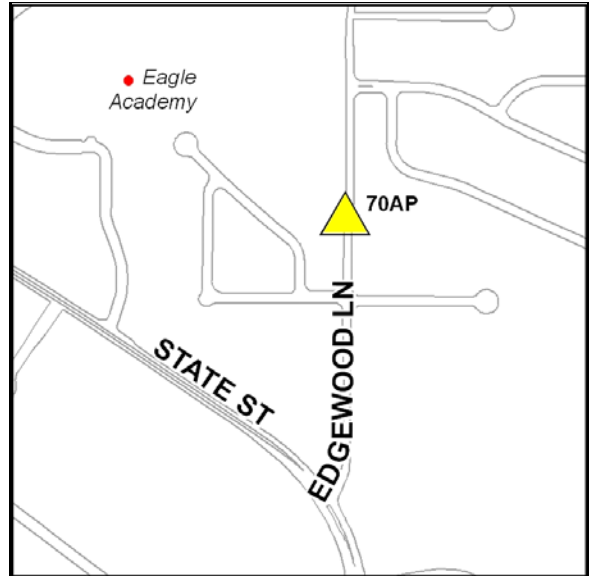


**Edgewood Rd Bridge #070AP, 1000' N of State St**

Replace bridge and widen to 3 lanes.

<i>Construction Year</i>	PD
<i>Previous Expenditures</i>	
<i>ACHD Portion</i>	\$310,000
<i>Other Funding</i>	\$0
<i>Project Total</i>	\$310,000

MI211-03

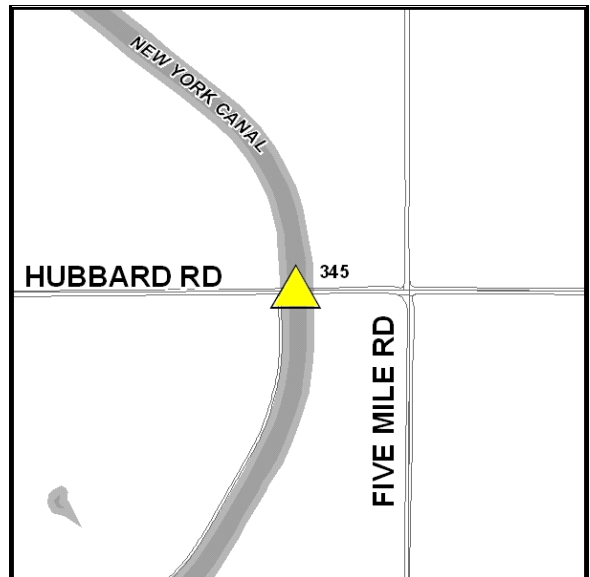


**Hubbard Rd Bridge #345**

Replace the bridge located approximately 0.95 miles east of Cloverdale over the New York Canal. This will include reconstruction of short sections of Hubbard Road on either side of the bridge, and replacement of any affected irrigation facilities or private approaches.

<i>Construction Year</i>	2013
<i>Previous Expenditures</i>	\$229,080
<i>ACHD Portion</i>	\$1,150,000
<i>Other Funding</i>	\$0
<i>Project Total</i>	\$1,379,080

MA202-02.01

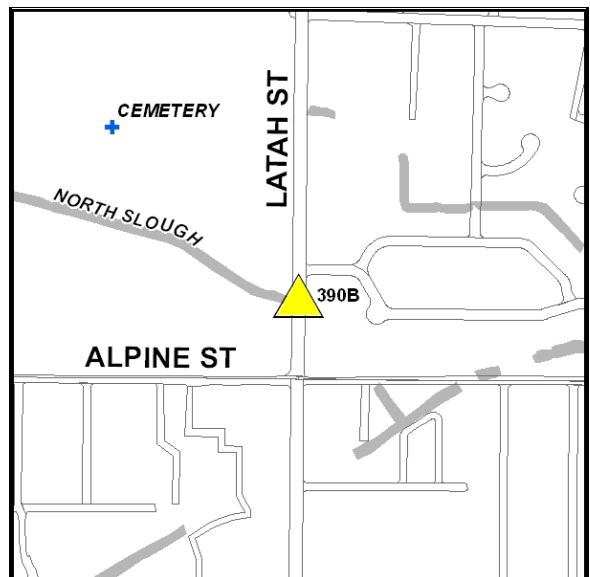


**Latah Bridge #390B; 1/2 mile S of Emerald St**

Replace bridge to match existing roadway section. Bridge is located 300' N/O Alpine, over North Slough.

<i>Construction Year</i>	2012
<i>Previous Expenditures</i>	\$0
<i>ACHD Portion</i>	\$143,000
<i>Other Funding</i>	\$0
<i>Project Total</i>	\$143,000

MI200-04

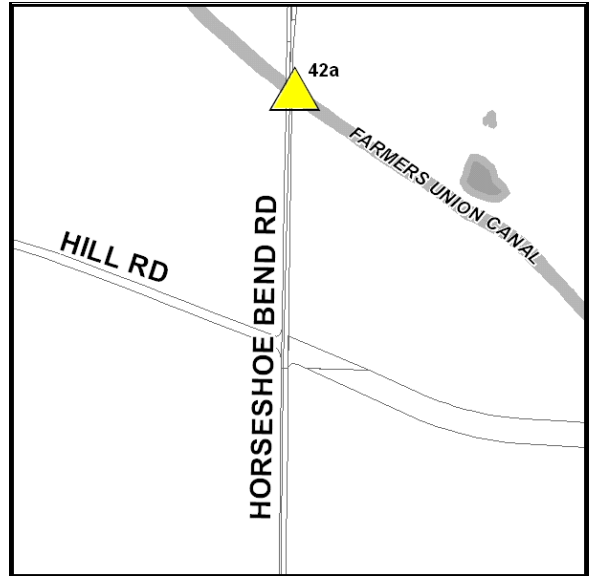


**Old Horseshoe Bend Rd Bridge #42a; 1000' N of Hill Rd**

Full bridge replacement. Replacement structure will be wide enough for three vehicle lanes, include safety shoulders, and sidewalks on both sides of the structure. Widen Roadway as a 3-lane rural section 1000 ft north of the structure.

<i>Construction Year</i>	2012
<i>Previous Expenditures</i>	\$142,810
<i>ACHD Portion</i>	\$747,000
<i>Other Funding</i>	\$0
<i>Project Total</i>	\$889,810

MA202-05

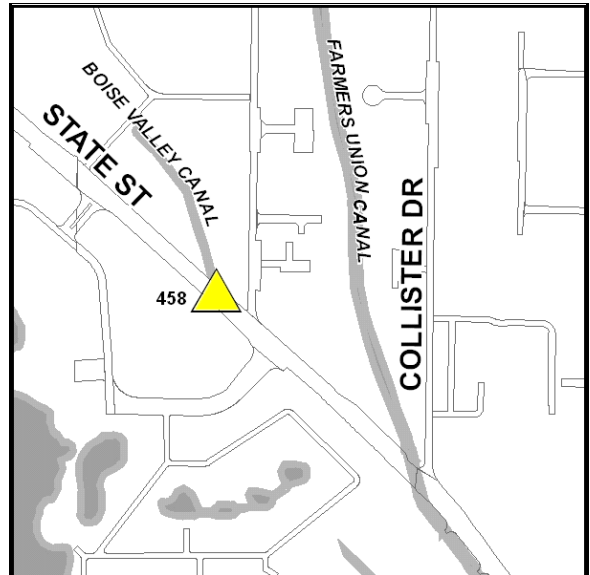


**State St Bridge #458**

Replacement of bridge over the Boise Valley Canal 0.2 miles west of Collister Dr.

<i>Construction Year</i>	2015
<i>Previous Expenditures</i>	\$0
<i>ACHD Portion</i>	\$625,000
<i>Other Funding</i>	\$0
<i>Project Total</i>	\$625,000

MI210-02



**Victory Rd Bridge #296, 1/4 mile E of Locust Grove Rd**

Replace and widen the bridge to 3 lanes over the Eight Mile Lateral. The existing structure is narrow and several new subdivisions in the area have increased the amount of traffic in the area.

<i>Construction Year</i>	PD
<i>Previous Expenditures</i>	\$0
<i>ACHD Portion</i>	\$360,000
<i>Other Funding</i>	\$0
<i>Project Total</i>	\$360,000

MI203-01



**Wylie Lane Bridge #93; 400' SW of State St**

Replace and widen to 3 lanes. The bridge is located approximately 0.1 miles south of State St over the Boise Valley Canal.

The existing structure is listed as restricted.

<i>Construction Year</i>	2014
<i>Previous Expenditures</i>	\$0
<i>ACHD Portion</i>	\$335,000
<i>Other Funding</i>	\$0
<i>Project Total</i>	\$335,000

M1203-34

