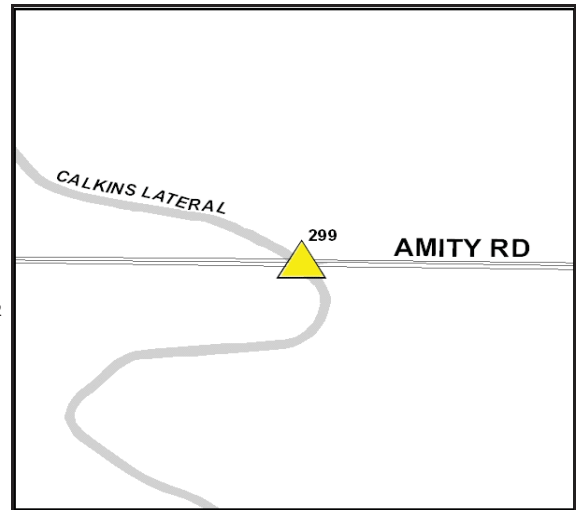


**Amity Rd Bridge #299; 1/2 mile E of Linder Rd**

Replace and widen bridge to 3 lanes, expandable to 5 lanes.

City	Ada County
Construction Year	2012
Previous Expenditures	\$31,281
ACHD Portion	\$100,000
Other Funding	\$0
Project Total	\$131,281

MI204-02

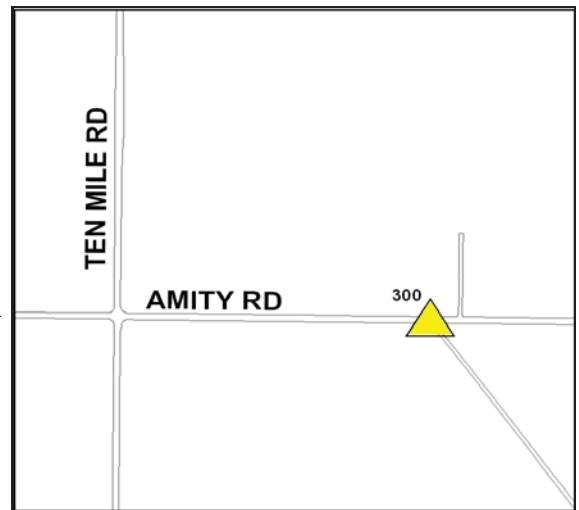


**Amity Rd Bridge #300; 1/4 mile E of Ten Mile Rd**

Replace bridge and widen to 5 lanes.

City	Ada County
Construction Year	2017
Previous Expenditures	
ACHD Portion	\$440,000
Other Funding	\$0
Project Total	

MI211-01

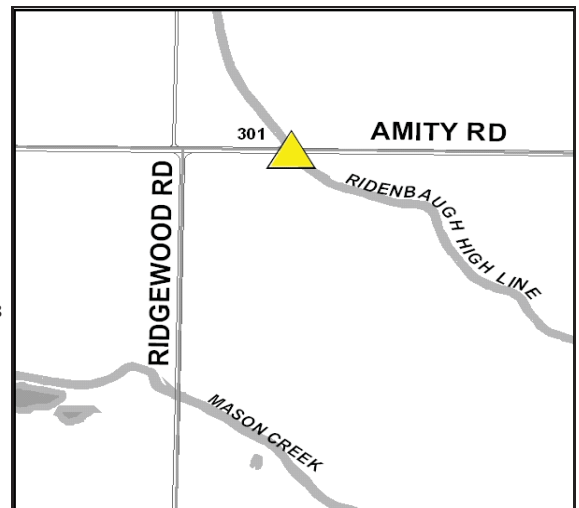


**Amity Rd Bridge #301; 1/2 mile E of McDermott Rd**

Replace and widen to 5 lanes over the High Line Canal.

City	Ada County
Construction Year	2014
Previous Expenditures	\$2,485
ACHD Portion	\$265,000
Other Funding	\$0
Project Total	\$267,485

MI203-18

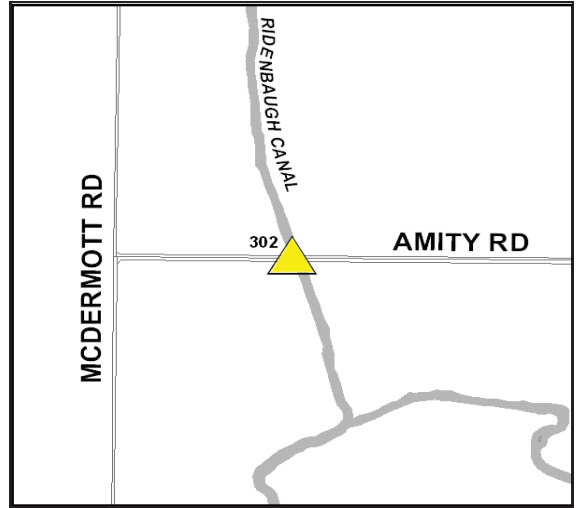


**Amity Rd Bridge #302; 700' E of McDermott Rd**

Replace and widen to 5 lanes over the High Line Canal. Design will be done in house in 2012.

City	Ada County
Construction Year	2014
Previous Expenditures	\$800
ACHD Portion	\$221,000
Other Funding	\$0
Project Total	\$221,800

MI204-04

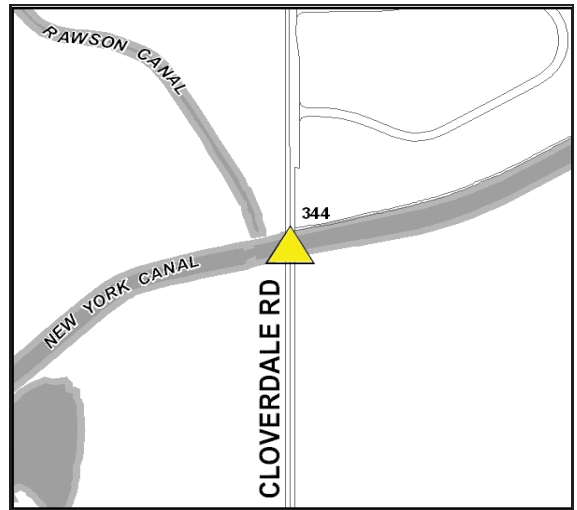


**Cloverdale Rd Bridge #344; 1800' N of Deer Flat Rd**

Replace bridge and widen to accommodate bike lanes. Bridge is located south of Hubbard over the New York Canal. Project will require examination of impacts as it relates to detour route.

City	Ada County
Construction Year	2014
Previous Expenditures	\$177,926
ACHD Portion	\$1,281,000
Other Funding	\$0
Project Total	\$1,458,926

MA077

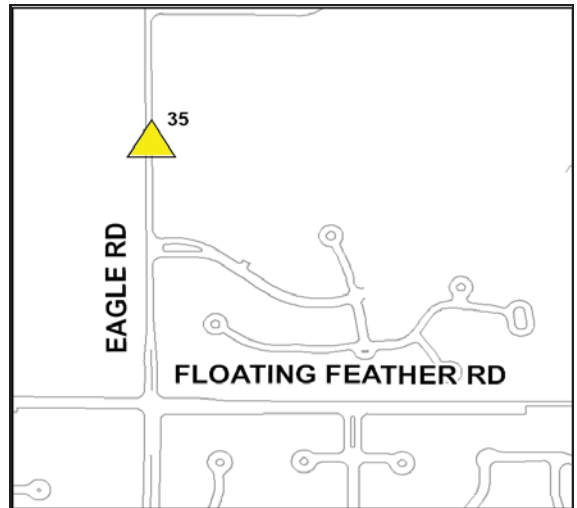


**Eagle Rd Bridge #35; 1/4 mile N of Floating Feather Rd**

Replace bridge and widen to 3 lanes.

City	Eagle
Construction Year	2017
Previous Expenditures	\$615,000
ACHD Portion	\$615,000
Other Funding	\$0
Project Total	\$615,000

MI211-02

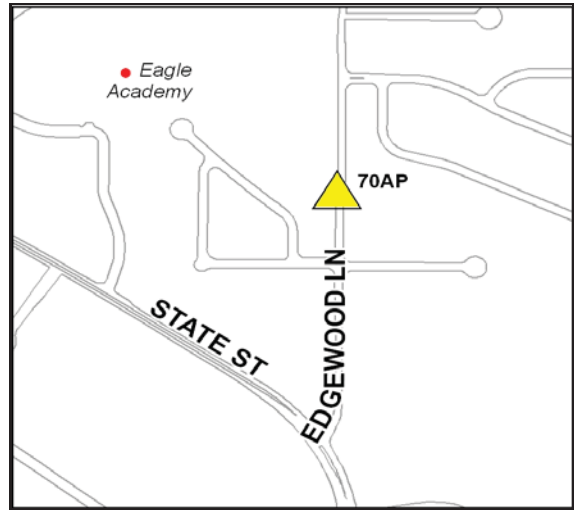


**Edgewood Ln Bridge #070AP, 1000' N of State St**

Replace bridge and widen to 3 lanes.

City	Eagle
Construction Year	2017
Previous Expenditures	
ACHD Portion	\$647,000
Other Funding	\$0
Project Total	

MI211-03

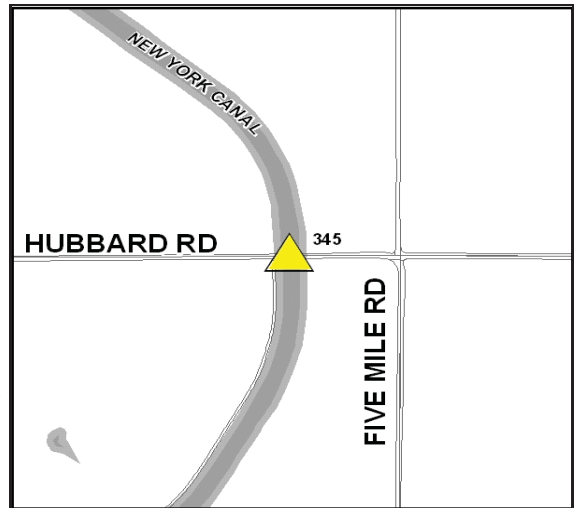


**Hubbard Rd Bridge #345**

Replace the bridge located approximately 0.95 miles east of Cloverdale over the New York Canal. This will include reconstruction of short sections of Hubbard Road on either side of the bridge, and replacement of any affected irrigation facilities or private approaches.

City	Ada County
Construction Year	2013
Previous Expenditures	\$210,949
ACHD Portion	\$1,294,000
Other Funding	\$0
Project Total	\$1,504,949

MA202-02.01

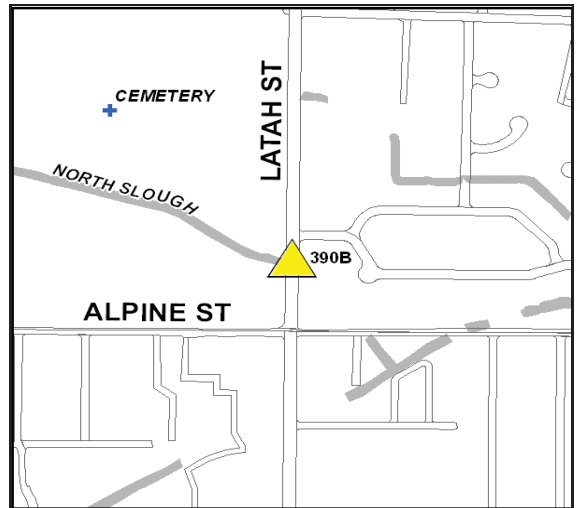


**Latah Bridge #390B; 1/2 mile S of Emerald St**

Replace bridge to match existing roadway section. Bridge is located 300' N/O Alpine, over North Slough.

City	Boise
Construction Year	2012
Previous Expenditures	\$2,028
ACHD Portion	\$112,000
Other Funding	\$0
Project Total	\$114,028

MI200-04

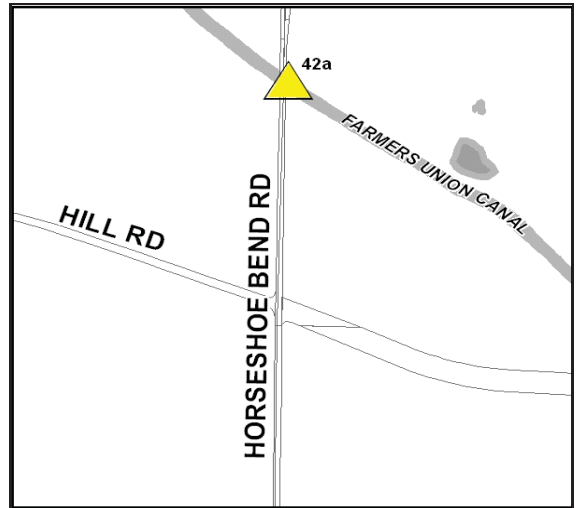


**Old Horseshoe Bend Rd Bridge #42a; 1000' N of Hill Rd**

Full bridge replacement. Replacement structure will be wide enough for three vehicle lanes, include safety shoulders, and sidewalks on both sides of the structure. Widen Roadway as a 3-lane rural section 1000 ft north of the structure.

City	Eagle
Construction Year	2012
Previous Expenditures	\$165,387
ACHD Portion	\$673,000
Other Funding	\$0
Project Total	\$838,387

MA202-05

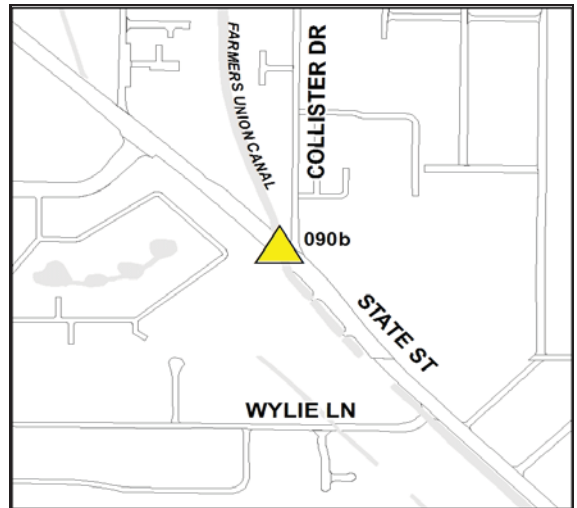


**State St Bridge #090B; west side of Collister Dr**

Replace the bridge over Farmers Union Canal with a structure large enough to accommodate future widening of State Street. This project may be done concurrently with the State & Collister intersection project.

City	Boise
Construction Year	PD
Previous Expenditures	
ACHD Portion	\$1,312,000
Other Funding	\$0
Project Total	

MI211-07

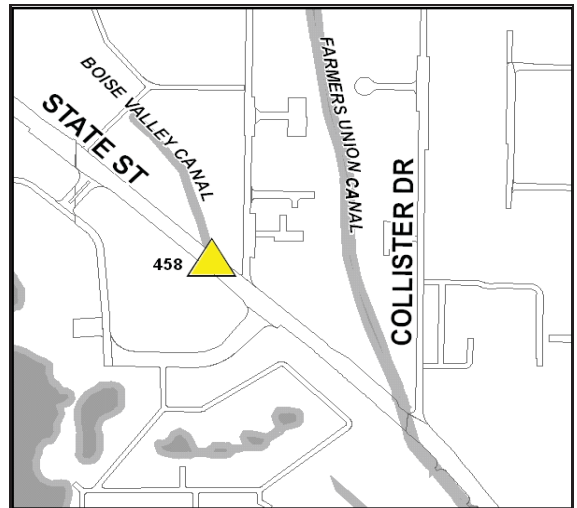


**State St Bridge #458**

Replacement of bridge over the Boise Valley Canal 0.2 miles west of Collister Drive.

City	Boise
Construction Year	2017
Previous Expenditures	
ACHD Portion	\$755,000
Other Funding	\$0
Project Total	

MI210-02



**Victory Rd Bridge #296, 1/4 mile E of Locust Grove Rd**

Replace and widen the bridge to 3 lanes over the Eight Mile Lateral. The existing structure is narrow and several new subdivisions in the area have increased the amount of traffic in the area.

<i>City</i>	Ada County / Meridian
<i>Construction Year</i>	PD
<i>Previous Expenditures</i>	\$40,854
<i>ACHD Portion</i>	\$767,000
<i>Other Funding</i>	\$0
<i>Project Total</i>	\$807,854

MI203-01



**Wylie Lane Bridge #93; 400' SW of State St**

Replace and widen to 3 lanes. The bridge is located approximately 0.1 miles south of State St over the Boise Valley Canal. The existing structure is listed as restricted.

<i>City</i>	Boise
<i>Construction Year</i>	2012
<i>Previous Expenditures</i>	\$71,929
<i>ACHD Portion</i>	\$120,000
<i>Other Funding</i>	\$0
<i>Project Total</i>	\$191,929

MI203-34

