

## BRIDGE PROGRAM

### BRIDGE REPLACEMENTS

#### 04th St Bridge #326 200 feet west of Kay St Kuna

Bridge Priority: 13 of 22

GIS # MI212-04 Project # ITD Key #

Replace bridge.

Programmed Expenditures			Project Costs	
Prof Services - DSN	\$70,000	2016	ACHD Share	\$330,000
RW Acquisition	\$10,000	2017	Plus Funding	\$0
Construction	\$250,000	2018	Plus Prior Costs	
Programmed	<b>\$330,000</b>		Project Total	\$330,000



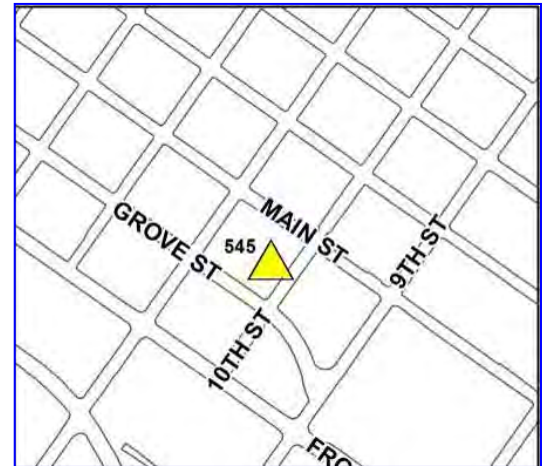
#### Alley Bridge #545 over Boise City Canal Boise

Bridge Priority: 6 of 22

GIS # MI212-03 Project # ITD Key #

Replace Boise Canal bridge off 10th between Grove and Main. Design to be done primarily in-house.

Programmed Expenditures			Project Costs	
Prof Services - DSN	\$20,000	2015	ACHD Share	\$268,000
RW Acquisition	\$5,000	2015	Plus Funding	\$0
Construction	\$243,000	2015	Plus Prior Costs	
Programmed	<b>\$268,000</b>		Project Total	\$268,000



#### Amity Rd Bridge #300; 1/4 mile E of Ten Mile Rd Ada County

Bridge Priority: 18 of 22

GIS # MI211-01 Project # 213046 ITD Key #

Replace bridge and widen to accommodate 5 lanes.

Programmed Expenditures			Project Costs	
Prof Services - DSN	\$50,000	2015	ACHD Share	\$389,500
Prof Services - RW	\$10,000	2016	Plus Funding	\$0
Construction	\$325,000	PD	Plus Prior Costs	
Const Engineering	\$5,000	PD	Project Total	\$389,500
Programmed	<b>\$390,000</b>			



#### Amity Rd Bridge #301; 1/2 mile E of McDermott Rd Ada County

Bridge Priority: 3 of 22

GIS # MI203-18 Project # 211001 ITD Key #

Replace and widen to 5 lanes over the High Line Canal.

Programmed Expenditures			Project Costs	
Construction	\$225,000	2014	ACHD Share	\$230,000
Const Engineering	\$5,000	2014	Plus Funding	\$0
Programmed	<b>\$230,000</b>		Plus Prior Costs	\$0
			Project Total	\$230,000



## Bridge Program

### Amity Rd Bridge #302; 700' E of McDermott Rd

Bridge Priority: 4 of 22

#### Ada County

GIS # MI204-04    Project # 212009    ITD Key #

Replace and widen to 5 lanes over the High Line Canal.

Programmed Expenditures			Project Costs	
Construction	\$260,000	2014	ACHD Share	\$260,000
Programmed	<b>\$260,000</b>		Plus Funding	\$0
			Plus Prior Costs	\$10,800
			<b>Project Total</b>	<b>\$270,800</b>



### Black Cat Rd Bridge #198, 1700' south of Amity Rd

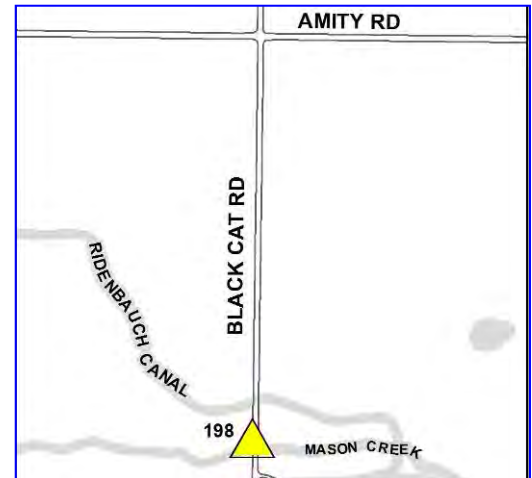
Bridge Priority: 14 of 22

#### Ada County

GIS # MI213-01    Project #    ITD Key #

Replace bridge structure.

Programmed Expenditures			Project Costs	
Prof Services - DSN	\$70,000	2017	ACHD Share	\$330,000
RW Acquisition	\$10,000	2018	Plus Funding	\$0
Construction	\$250,000	PD	Plus Prior Costs	
Programmed	<b>\$330,000</b>		<b>Project Total</b>	<b>\$330,000</b>



### Black Cat Rd Bridge #199, 3 / 4 mile north of Lake Hazel

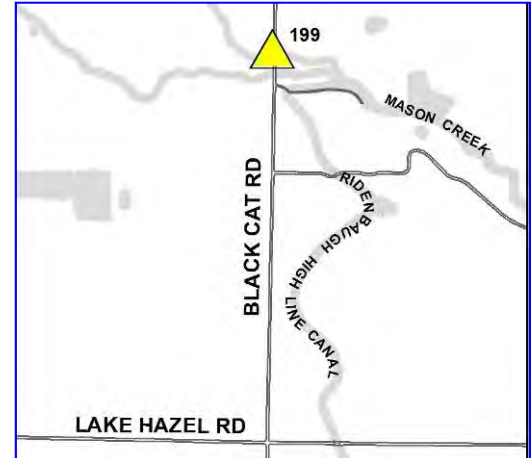
Bridge Priority: 15 of 22

#### Ada County

GIS # MI203-05    Project #    ITD Key #

Replace bridge structure.

Programmed Expenditures			Project Costs	
Prof Services - DSN	\$70,000	2018	ACHD Share	\$330,000
RW Acquisition	\$10,000	2018	Plus Funding	\$0
Construction	\$250,000	PD	Plus Prior Costs	
Programmed	<b>\$330,000</b>		<b>Project Total</b>	<b>\$330,000</b>



### Cloverdale Rd Bridge #344; 1800' N of Deer Flat Rd

Bridge Priority: 1 of 22

#### Ada County

GIS # MA077    Project # 201035    ITD Key #

Replace bridge and widen to accommodate bike lanes. Bridge is located south of Hubbard over the New York Canal. Project will require examination of impacts as it relates to detour route.

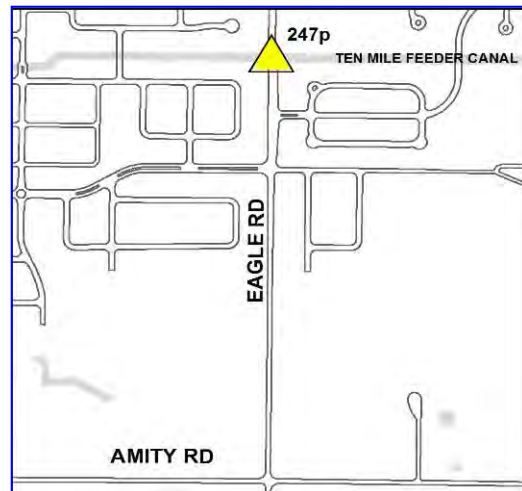
Programmed Expenditures			Project Costs	
Construction	\$1,100,000	2014	ACHD Share	\$1,190,000
Const Engineering	\$50,000	2014	Plus Funding	\$0
Utilities	\$40,000	2014	Plus Prior Costs	
Programmed	<b>\$1,190,000</b>		<b>Project Total</b>	<b>\$1,190,000</b>



## Bridge Program

### Eagle Rd Bridge #247P, 1/2 mile North of Amity Meridian

Bridge Priority: 5 of 22



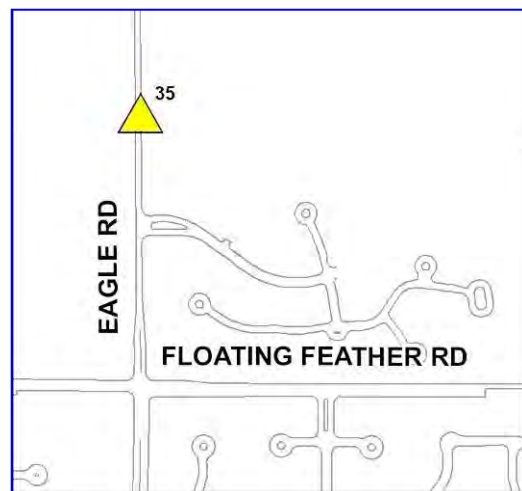
GIS # MI213-03    Project #    ITD Key #

Replace existing bridge structure and extend pipe to accommodate widening of Eagle Rd to 5 lanes. The existing CMP pipe is rusting through in several locations. Connect existing sidewalks on west side of road.

Programmed Expenditures			Project Costs	
Prof Services - DSN	\$5,000	2016	ACHD Share	\$110,000
RW Acquisition	\$5,000	2017	Plus Funding	\$0
Construction	\$100,000	2018	Plus Prior Costs	
<b>Programmed</b>	<b>\$110,000</b>		<b>Project Total</b>	<b>\$110,000</b>

### Eagle Rd Bridge #35; 1/4 mile N of Floating Feather Rd Eagle

Bridge Priority: 10 of 22



GIS # MI211-02    Project #    ITD Key #

Replace bridge and widen to 3 lanes.

Programmed Expenditures			Project Costs	
Prof Services - DSN	\$85,000	2014	ACHD Share	\$616,500
Title Search - RW	\$2,000	2014	Plus Funding	\$0
RW Acquisition	\$17,000	2015	Plus Prior Costs	
Construction	\$500,000	2017	Project Total	\$616,500
Const Engineering	\$8,000	2017		
Utilities	\$5,000	2017		
<b>Programmed</b>	<b>\$617,000</b>			

### Edgewood Ln Bridge #070AP, 1000' N of State St Eagle

Bridge Priority: 11 of 22



GIS # MI211-03    Project # 213040    ITD Key #

Replace bridge and widen to 3 lanes.

Programmed Expenditures			Project Costs	
RW Acquisition	\$25,000	2014	ACHD Share	\$565,000
Construction	\$540,000	2015	Plus Funding	\$0
<b>Programmed</b>	<b>\$565,000</b>		Plus Prior Costs	
			<b>Project Total</b>	<b>\$565,000</b>

### Fairview Ave Bridge #418A & #418AA, Boise River Boise

Bridge Priority: 22 of 22



GIS # MA203-01    Project # 205035    ITD Key #

Replace both bridge structures to address scouring issues. This project is contingent upon federal aid.

Programmed Expenditures			Project Costs	
Prof Services - DSN	\$700,000	UF	ACHD Share	\$7,700,000
Construction	\$7,000,000	UF	Plus Funding	\$0
<b>Programmed</b>	<b>\$7,700,000</b>		Plus Prior Costs	
			<b>Project Total</b>	<b>\$7,700,000</b>

## Bridge Program

### Gowen Rd Bridge #280B west of I-84 over the UPRR tracks Boise

Bridge Priority: 9 of 22

GIS # MA212-01    Project #    ITD Key #

Replace existing bridge structure over UPRR.

Programmed Expenditures			Project Costs	
Prof Services - DSN	\$200,000	PD	ACHD Share	\$1,410,000
RW Acquisition	\$10,000	PD	Plus Funding	\$0
Construction	\$1,200,000	PD	Plus Prior Costs	
Programmed	<b>\$1,410,000</b>		Project Total	\$1,410,000



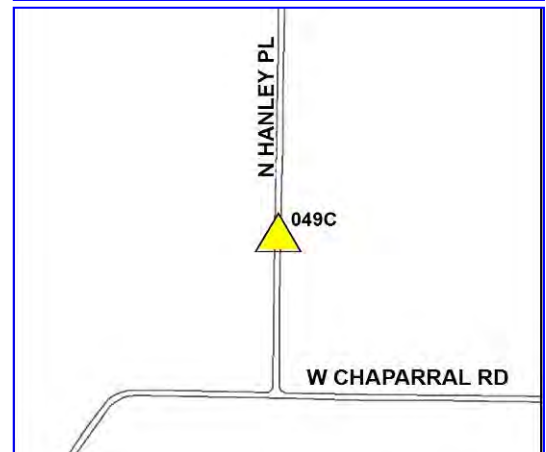
### Hanley Bridge #049C north of Chapparall over Willow Creek Ada County

Bridge Priority: 17 of 22

GIS # MA212-02    Project #    ITD Key #

Replace bridge.

Programmed Expenditures			Project Costs	
Prof Services - DSN	\$50,000	2018	ACHD Share	\$230,000
RW Acquisition	\$5,000	PD	Plus Funding	\$0
Construction	\$175,000	PD	Plus Prior Costs	
Programmed	<b>\$230,000</b>		Project Total	\$230,000



### Jefferson Street #363A, 180" west of 14th Street Boise

Bridge Priority: 21 of 22

GIS # MI213-05    Project #    ITD Key #

Replace bridge in coordination with Downtown Boise Implementation Plan work.

Programmed Expenditures			Project Costs	
Prof Services - DSN	\$75,000	2016	ACHD Share	\$380,000
RW Acquisition	\$2,000	2017	Plus Funding	\$0
Construction	\$295,000	2018	Plus Prior Costs	
Const Engineering	\$8,000	2018	Project Total	\$380,000
Programmed	<b>\$380,000</b>			



### Locust Grove Rd Bridge #330A, 1800' north of King Rd Ada County

Bridge Priority: 20 of 22

GIS # MI213-04    Project #    ITD Key #

Replace existing bridge structure. Existing structure has several delaminations throughout and has exposed rebar with some section loss occurring. A temporary bypass will be needed since this is a dead end road.

Programmed Expenditures			Project Costs	
Prof Services - DSN	\$40,000	2016	ACHD Share	\$230,000
RW Acquisition	\$10,000	2017	Plus Funding	\$0
Construction	\$180,000	PD	Plus Prior Costs	
Programmed	<b>\$230,000</b>		Project Total	\$230,000





## Bridge Program

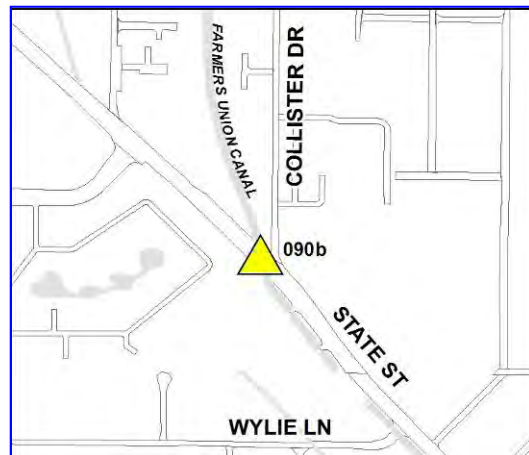
### State St Bridge #090B; west side of Collister Dr Boise

Bridge Priority: 8 of 22

GIS # MI211-07    Project #                      ITD Key #

Replace the bridge over Farmers Union Canal with a structure large enough to accommodate future widening of State Street. This project will be done concurrently with the State & Collister intersection project.

Programmed Expenditures		Project Costs	
Construction	\$0 2017	ACHD Share	\$0
Programmed	<b>\$0</b>	Plus Funding	\$0
		Plus Prior Costs	
		Project Total	\$0



### State St Bridge #458 Boise

Bridge Priority: 2 of 22

GIS # MI210-02    Project # 211021    ITD Key #

Replacement of bridge over the Boise Valley Canal 0.2 miles west of Collister Drive.

Programmed Expenditures		Project Costs	
Title Search - RW	\$1,000 2014	ACHD Share	\$632,000
Appraisals - RW	\$6,000 2014	Plus Funding	\$0
RW Acquisition	\$50,000 2014	Plus Prior Costs	\$0
Construction	\$525,000 2017	Project Total	\$632,000
Const Engineering	\$50,000 2017		
Programmed	<b>\$632,000</b>		



### State St Bridge #536, at 15th Street Boise

Bridge Priority: 19 of 22

GIS # MI213-06    Project #                      ITD Key #

Replace bridge in coordination with Downtown Boise Implementation Plan work.

Programmed Expenditures		Project Costs	
Prof Services - DSN	\$115,000 2016	ACHD Share	\$664,000
RW Acquisition	\$2,000 2016	Plus Funding	\$0
Construction	\$520,000 2017	Plus Prior Costs	
Const Engineering	\$12,000 2017	Project Total	\$664,000
Traffic Materials	\$15,000 2017		
Programmed	<b>\$664,000</b>		



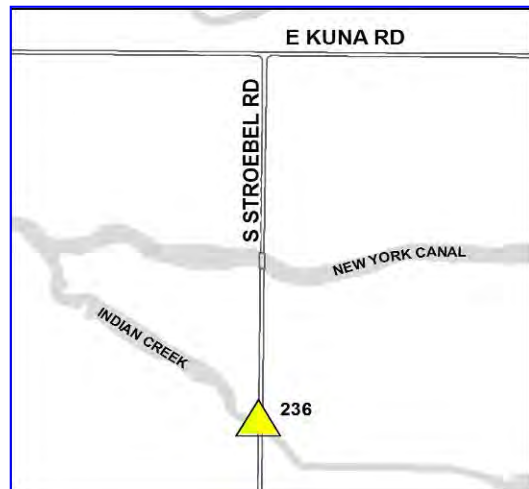
### Stroebe Rd Bridge #236, 2300' south of Kuna Rd Ada County

Bridge Priority: 16 of 22

GIS # MI213-02

Currently rated a 79.3 (Low volume of traffic is what keep the rating higher). The existing structure was built in 1978 and has a span of approximately 15 feet.

Programmed Expenditures		Project Costs	
Prof Services - DSN	\$70,000 2018	ACHD Share	\$330,000
RW Acquisition	\$10,000 PD	Plus Funding	\$0
Construction	\$250,000 PD	Plus Prior Costs	
Programmed	<b>\$330,000</b>	Project Total	\$330,000



## Bridge Program

### Victory Rd Bridge #292, 500' west of Ten Mile Rd Ada County

Bridge Priority 7 of 22

GIS # MI212-02

Replace and widen bridge; may go concurrently with a reclamation of Victory Road.

Programmed Expenditures			Project Costs	
<i>Prof Services - DSN</i>	\$80,000	2015	<i>ACHD Share</i>	\$595,000
<i>RW Acquisition</i>	\$15,000	2015	<i>Plus Funding</i>	\$0
<i>Construction</i>	\$500,000	2016	<i>Plus Prior Costs</i>	
<b>Programmed</b>	<b>\$595,000</b>		<b>Project Total</b>	<b>\$595,000</b>



### Victory Rd Bridge #296, 1/4 mile E of Locust Grove Rd Ada County / Meridian

Bridge Priority: 12 of 22

GIS # MI203-01    Project # 205059    ITD Key #

Replace and widen the bridge to 3 lanes over the Eight Mile Lateral. The existing structure is narrow and several new subdivisions in the area have increased the amount of traffic in the area.

Programmed Expenditures			Project Costs	
<i>Title Search - RW</i>	\$1,000	2014	<i>ACHD Share</i>	\$701,000
<i>Appraisals - RW</i>	\$3,000	2014	<i>Plus Funding</i>	\$0
<i>RW Acquisition</i>	\$16,000	2014	<i>Plus Prior Costs</i>	\$42,354
<i>Construction</i>	\$670,000	2018	<i>Project Total</i>	\$743,354
<i>Const Engineering</i>	\$6,000	2018		
<i>Utilities</i>	\$5,000	2018		
<b>Programmed</b>	<b>\$701,000</b>			



## BRIDGE SAFETY PROJECTS

### 2014 Bridge Safety/Maintenance Projects (LOE)

GIS # BGH214

Bridge guardrail and/or handrail retrofit.

Programmed Expenditures			Project Costs	
<i>Construction</i>	\$100,000	2014	<i>ACHD Share</i>	\$100,000
<b>Programmed</b>	<b>\$100,000</b>		<b>Project Total</b>	<b>\$100,000</b>

### 2015 Bridge Safety/Maintenance Projects (LOE)

GIS # BGH215

Bridge guardrail and/or handrail retrofit.

Programmed Expenditures			Project Costs	
<i>Construction</i>	\$100,000	2015	<i>ACHD Share</i>	\$100,000
<b>Programmed</b>	<b>\$100,000</b>		<b>Project Total</b>	<b>\$100,000</b>

### 2016 Bridge Safety/Maintenance Projects (LOE)

GIS # BGH216

Bridge guardrail and/or handrail retrofit.

Programmed Expenditures			Project Costs	
<i>Construction</i>	\$200,000	2016	<i>ACHD Share</i>	\$200,000
<b>Programmed</b>	<b>\$200,000</b>		<b>Project Total</b>	<b>\$200,000</b>

### 2017 Bridge Safety/Maintenance Projects (LOE)

GIS # BGH217

Bridge guardrail and/or handrail retrofit.

Programmed Expenditures			Project Costs	
<i>Construction</i>	\$200,000	2017	<i>ACHD Share</i>	\$200,000
<b>Programmed</b>	<b>\$200,000</b>		<b>Project Total</b>	<b>\$200,000</b>

### 2018 Bridge Safety/Maintenance Projects (LOE)

GIS # BGH218

Bridge guardrail and/or handrail retrofit.

Programmed Expenditures			Project Costs	
<i>Construction</i>	\$200,000	2018	<i>ACHD Share</i>	\$200,000
<b>Programmed</b>	<b>\$200,000</b>		<b>Project Total</b>	<b>\$200,000</b>

### PD Bridge Safety/Maintenance Projects (LOE)

GIS # BGHPD

Bridge guardrail and/or handrail retrofit.

Programmed Expenditures			Project Costs	
<i>Construction</i>	\$200,000	PD	<i>ACHD Share</i>	\$200,000
<b>Programmed</b>	<b>\$200,000</b>		<b>Project Total</b>	<b>\$200,000</b>