

Miscellaneous Projects

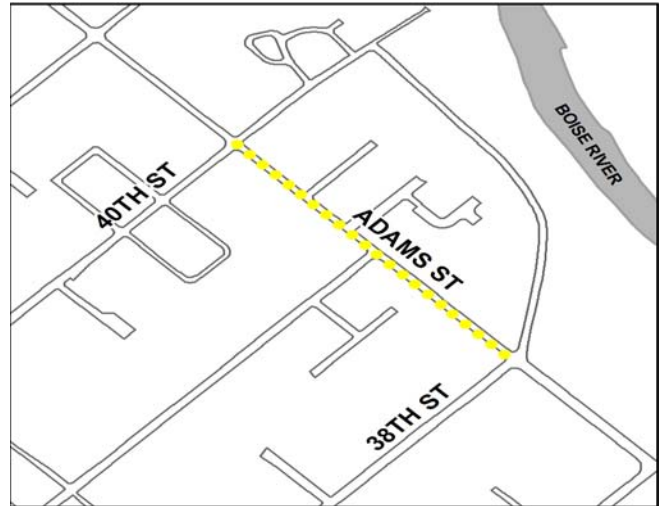
**Adams St, 40th St / 38th St
Garden City**

Priority: of
Adjusted 2015 Benefit/Cost Ratio:

GIS # Prj # ITD Key #
Est Source Concept Proj Mgr

Widen Adams St to include curb, gutter, sidewalk, and on-street parking in order to improve pedestrian connectivity. Adams St extension from 37th to 36th is not included as part of project. Design to be done in house.

Programmed Expenditures			Project Costs	
Construction	\$643,000	2015	ACHD Share	\$663,000
Utilities	\$20,000	2015	Plus Funding	\$0
Programmed	\$663,000		Plus PriorCosts	\$120,800
			Project Total	\$783,800



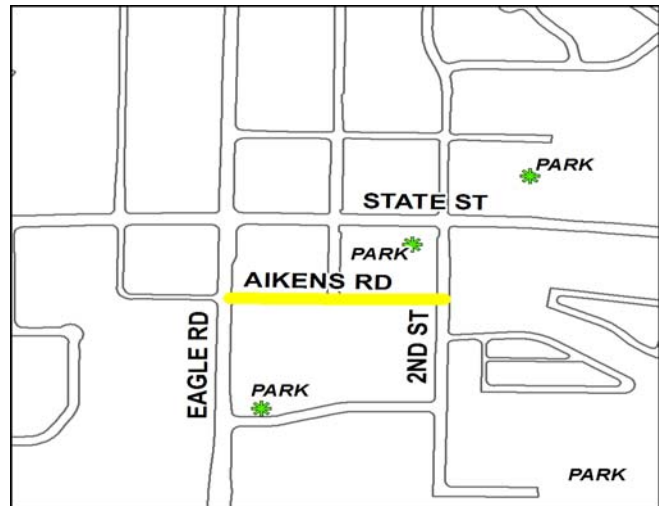
**Aikens St, Eagle Rd / 2nd St
Eagle**

Priority: of
Adjusted 2015 Benefit/Cost Ratio:

GIS # Prj # ITD Key #
Est Source Proj Mgr

Extend Aikens Road east to Second Street from its current terminus and complete the street section with curb, gutter, and sidewalk in accordance with the Eagle Road and State Street intersection concept study.

Programmed Expenditures			Project Costs	
Prof Services - DSN	\$110,000	2016	ACHD Share	\$1,070,000
RW Acquisition	\$335,000	2017	Plus Funding	\$0
Construction	\$600,000	2019	Plus PriorCosts	
Const Engineering	\$15,000	2019	Project Total	\$1,070,000
Utilities	\$10,000	2019		
Programmed	\$1,070,000			



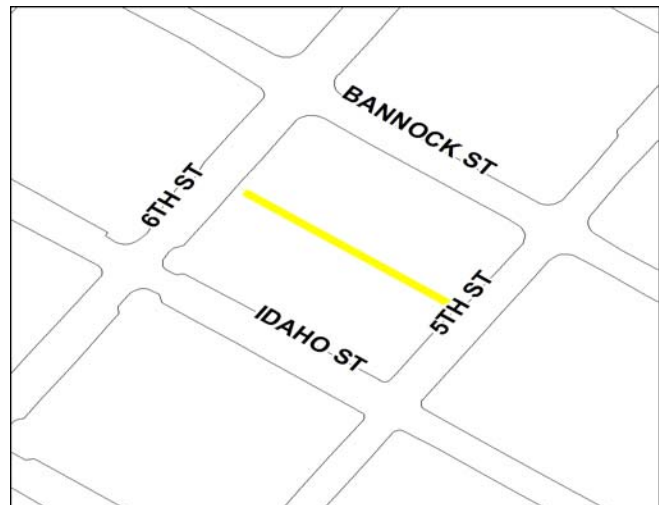
**Boise Alley Permeable Pavement LID Project
Boise**

Priority: of
Adjusted 2015 Benefit/Cost Ratio:

GIS # Prj # ITD Key #
Est Source Proj Mgr

Design and construct Low Impact Development (LID) permeable pavement project in select alleys in downtown Boise including: 3rd St to 4th St, north of Main St; 13th St to 14th St, north of Main St; and 5th to 6th between Bannock and Idaho. The first two projects were completed FY14 and 5th to 6th project is anticipated for FY15 construction.

Programmed Expenditures			Project Costs	
Prof Services - DSN	\$5,000	2015	ACHD Share	\$87,000
Construction	\$80,000	2015	Plus Funding	\$0
Const Engineering	\$2,000	2015	Plus PriorCosts	
Programmed	\$87,000		Project Total	\$87,000



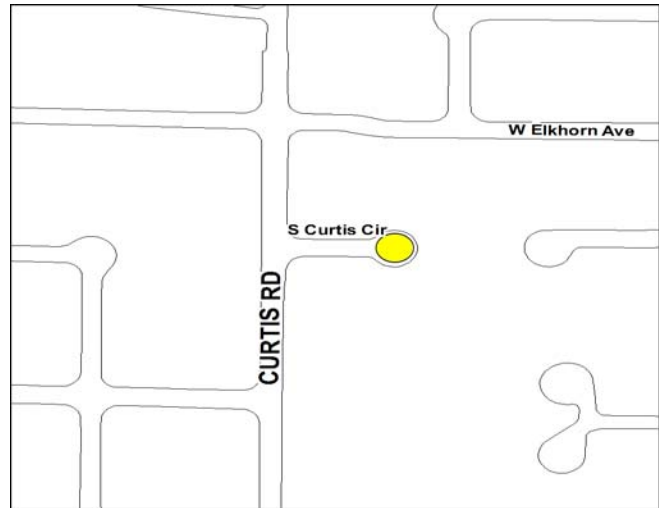
Curtis Circle and Little Eagle Storm Drain

Priority: of
Adjusted 2015 Benefit/Cost Ratio:

Boise

GIS # Prj # ITD Key #
Est Source Proj Mgr

Disconnect the existing discharge into the Owyhee View Lateral irrigation facilities and construct seepage beds to retain stormwater onsite. Design to be done in-house by storm water staff.



Programmed Expenditures			Project Costs	
Construction	\$0	PD	ACHD Share	\$0
Programmed	\$0		Plus Funding	\$0
			Plus PriorCosts	
			Project Total	\$0

East 03rd Street, Franklin Rd / Carlton St (Phase 1)

Priority: of
Adjusted 2015 Benefit/Cost Ratio:

Meridian

GIS # Prj # ITD Key #
Est Source Proj Mgr

Economic development request from the City of Meridian and Downtown Meridian Neighborhood Plan project. Phase 1 of the project will construct streetscape improvements from Franklin Road to Carlton Avenue. A future phase will evaluate the extension of East 3rd Street from Carlton to Fairview.



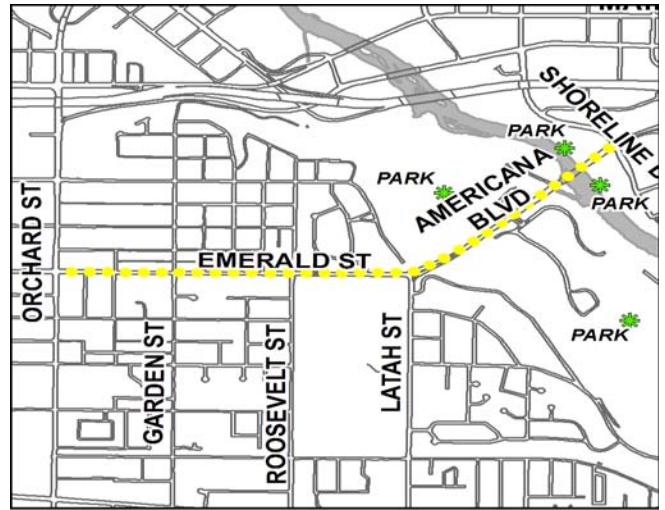
Programmed Expenditures			Project Costs	
Prof Services - DSN	\$340,000	PD	ACHD Share	\$1,998,000
RW Acquisition	\$230,000	PD	Plus Funding	\$0
Construction	\$1,375,000	PD	Plus PriorCosts	
Const Engineering	\$35,000	PD	Project Total	\$1,998,000
Utilities	\$18,000	PD		
Programmed	\$1,998,000			

**Emerald St and Americana Blvd, Orchard St / Ann Morrison Park Entrance
Boise**

Priority: of
Adjusted 2015 Benefit/Cost Ratio:

GIS # Prj # ITD Key #
Est Source Proj Mgr

Reconfigure Emerald/Americana to add continuous bike lanes and complete the sidewalk on both sides of Emerald between to complete the street which serves commercial, civic and residential uses. Central Bench Plan priority project.



Programmed Expenditures			Project Costs	
Concept Design	\$30,000	2015	ACHD Share	\$1,223,000
Prof Services - DSN	\$145,000	2015	Plus Funding	\$0
Title Search - RW	\$4,000	2015	Plus PriorCosts	\$34,000
Appraisals - RW	\$20,000	2016	Project Total	\$1,257,000
RW Acquisition	\$98,000	2016		
Construction	\$880,000	2017		
Const Engineering	\$21,000	2017		
Traffic Materials	\$10,000	2017		
Utilities	\$15,000	2017		
Programmed	\$1,223,000			

**Misc Capital Projects 2015
Ada County / Boise / Kuna / Meridian / Eagle / Garden City / Star**

Priority: of
Adjusted 2015 Benefit/Cost Ratio:

GIS # Prj # ITD Key #
Est Source Proj Mgr

Specific road segments to be determined.

Programmed Expenditures			Project Costs	
Legal	\$200,000	2015	ACHD Share	\$400,000
Legal	\$200,000	2016	Plus Funding	\$0
Programmed	\$400,000		Plus PriorCosts	
			Project Total	\$400,000

Pintail/Drake/Widgeon Storm Drain (Garden City)

Priority: of

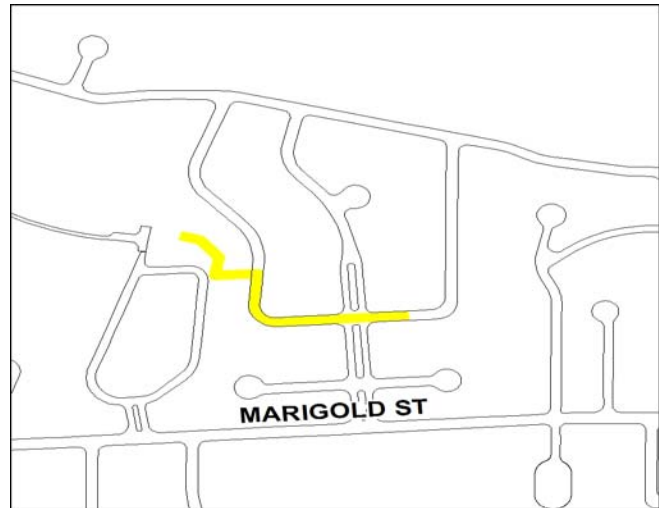
Garden City

Adjusted 2015 Benefit/Cost Ratio:

GIS # Prj # ITD Key #

Est Source Other Proj Mgr

Reroute and resize the storm drain system along Pintail Way, Drake Way, and Widgeon Way in the Rivers End Subdivision from private properties to public streets to alleviate the flooding that occurs at Pintail/Drake/Widgeon during rain events.



Programmed Expenditures			Project Costs	
Construction	\$185,000	PD	ACHD Share	\$185,350
Programmed	\$185,000		Plus Funding	\$0
			Plus PriorCosts	
			Project Total	\$185,350

Plaza Dr, 02nd St / Iron Eagle Dr Eagle

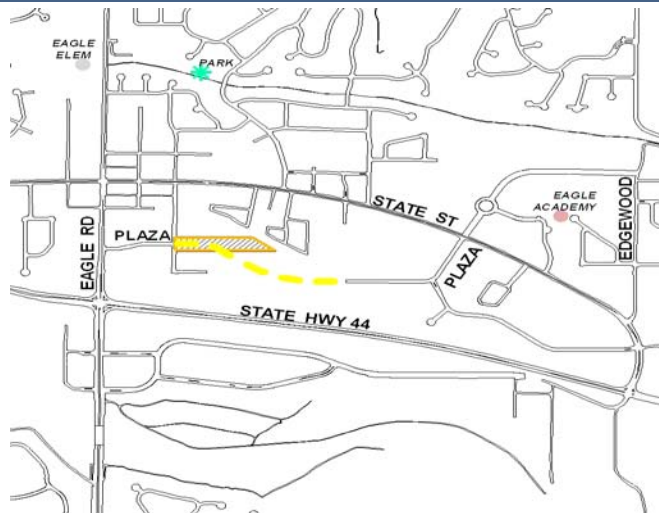
Priority: 66 of 93

GIS # Prj # ITD Key #

Adjusted 2015 Benefit/Cost Ratio: 1.56

Est Source Proj Mgr

Construct a new 3-lane roadway alignment with curb, gutter, sidewalks, and bike lanes between the existing Plaza alignments, per the Master Street Map and Eagle Road and State Street intersection concept study.



Programmed Expenditures			Project Costs	
Prof Services - DSN	\$150,000	2015	ACHD Share	\$1,804,000
Appraisals - RW	\$4,000	2016	Plus Funding	\$0
RW Acquisition	\$590,000	2016	Plus PriorCosts	\$25,000
Construction	\$1,000,000	2018	Project Total	\$1,829,000
Const Engineering	\$20,000	2018		
Utilities	\$40,000	2018		
Programmed	\$1,804,000			

Raymond N/O Denton Storm Drain Boise

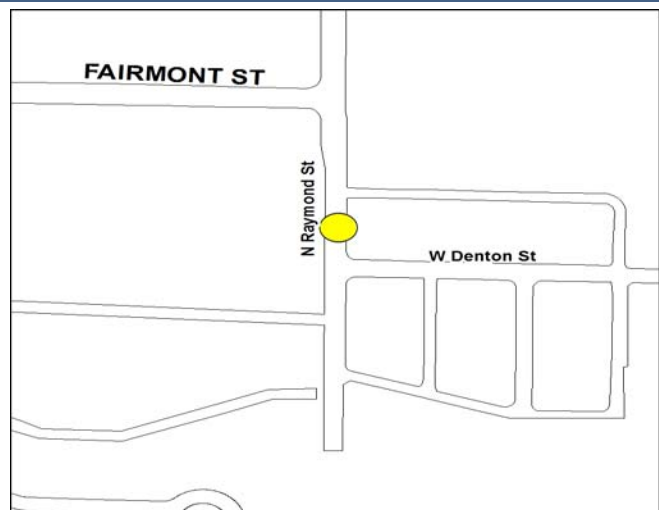
Priority: of

GIS # Prj # ITD Key #

Adjusted 2015 Benefit/Cost Ratio:

Est Source Other Proj Mgr

Disconnect the existing storm water discharge into irrigation facilities and construct a seepage bed to retain storm water on site and alleviate flooding that occurs at the Denton/Raymond intersection. Design by ACHD storm water staff.



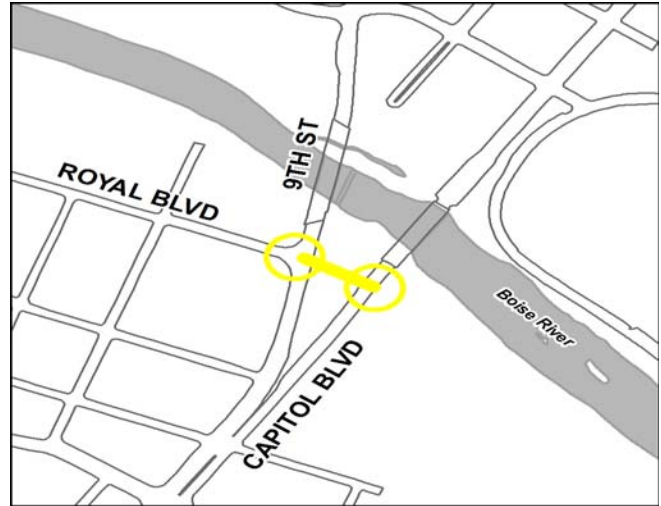
Programmed Expenditures			Project Costs	
Construction	\$38,000	PD	ACHD Share	\$38,198
Programmed	\$38,000		Plus Funding	\$0
			Plus PriorCosts	
			Project Total	\$38,198

**Royal Blvd Extension, 9th St / Capitol Blvd
Boise**

Priority: of
Adjusted 2015 Benefit/Cost Ratio:

GIS # Prj # ITD Key #
Est Source Proj Mgr

Extend Royal Blvd across 9th St to Capitol Blvd with bike lanes and sidewalks and install signals at both intersections to improve vehicular access into and out of the Lusk St area and pedestrian and bike connectivity across the Capitol/9th couplet between the Lusk St area and BSU.



Programmed Expenditures			Project Costs	
Prof Services - DSN	\$125,000	2015	ACHD Share	\$754,000
Title Search - RW	\$1,000	2015	Plus Funding	\$0
RW Acquisition	\$3,000	2015	Plus PriorCosts	\$25,000
Construction	\$475,000	2016	Project Total	\$779,000
Const Engineering	\$15,000	2016		
Traffic Materials	\$120,000	2016		
Utilities	\$15,000	2016		
Programmed	\$754,000			

**Ten Mile Rd and Overland Rd Park & Ride
Ada County**

Priority: of
Adjusted 2015 Benefit/Cost Ratio:

GIS # Prj # ITD Key #
Est Source Proj Mgr

Construct a park and ride lot at the southeast corner of Ten Mile and Overland.



Programmed Expenditures			Project Costs	
Construction	\$150,000	2015	ACHD Share	\$150,000
Programmed	\$150,000		Plus Funding	\$0
			Plus PriorCosts	\$526,306
			Project Total	\$676,306