

Bridge Program

Bridge Replacements

04th St Bridge #326, 200' W/O Kay St
Kuna

Priority: of
Adjusted 2015 Benefit/Cost Ratio:

GIS # Prj # ITD Key #
Est Source Other Proj Mgr

Replace bridge #326 over the Teed Lateral on 04th Street as part of ACHD's Bridge Maintenance Program. In-house design.



Programmed Expenditures			Project Costs	
RW Acquisition	\$10,000	2016	ACHD Share	\$325,000
Construction	\$315,000	2018	Plus Funding	\$0
Programmed	\$325,000		Plus PriorCosts	
			Project Total	\$325,000

36th St Bridge #356AX, 150' N/O Hill Rd
Boise

Priority: of
Adjusted 2015 Benefit/Cost Ratio:

GIS # Prj # ITD Key #
Est Source Engineer Proj Mgr

Replace/widen bridge #356AX over Stewart Gulch as part of the 36th/Hill/Catalpa roundabout project. All costs are shown with the intersection project.



Programmed Expenditures			Project Costs	
Construction	\$0	2016	ACHD Share	\$0
Programmed	\$0		Plus Funding	\$0
			Plus PriorCosts	
			Project Total	\$0

39th St Bridge #489, 0.2 miles N/O Chinden Blvd

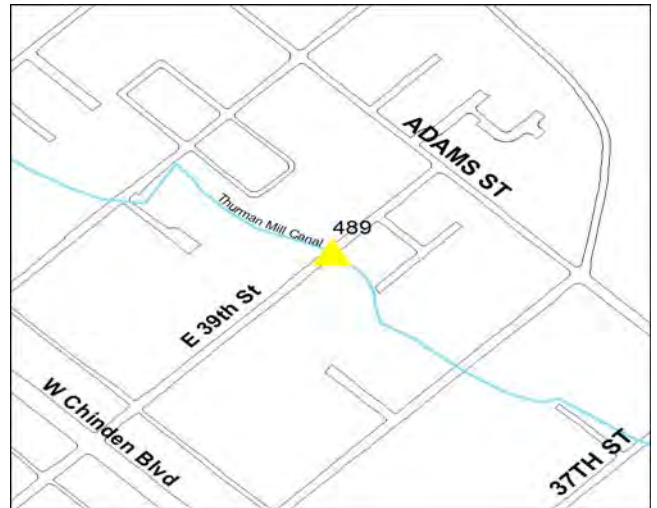
Garden City

Priority: of
Adjusted 2015 Benefit/Cost Ratio:

GIS # Prj # ITD Key #
Est Source Planning Proj Mgr

Replace bridge #489 over the Thurman Mill Canal on 39th St as part of ACHD's Bridge Maintenance Program.

Programmed Expenditures			Project Costs	
Prof Services - DSN	\$50,000	2020	ACHD Share	\$210,000
Construction	\$160,000	PD	Plus Funding	\$0
Programmed	\$210,000		Plus PriorCosts	
			Project Total	\$210,000



43rd St Bridge #484, 500' N/O Chinden Blvd

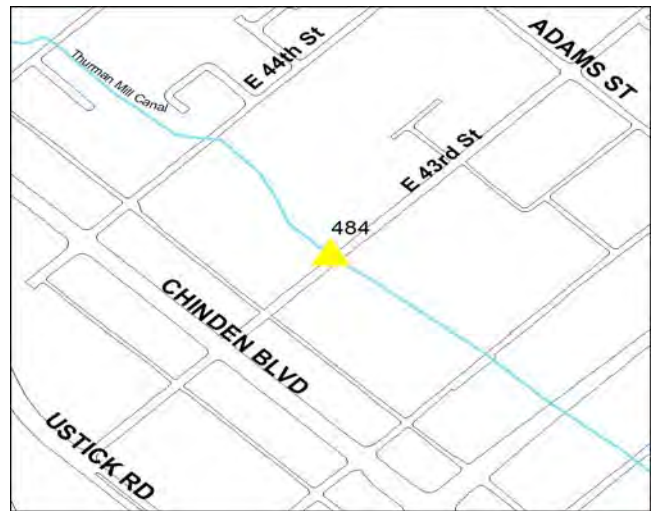
Garden City

Priority: of
Adjusted 2015 Benefit/Cost Ratio:

GIS # Prj # ITD Key #
Est Source Planning Proj Mgr

Replace bridge #484 over the Thurman Mill Canal on 43rd Street as part of ACHD's Bridge Maintenance Program.

Programmed Expenditures			Project Costs	
Prof Services - DSN	\$50,000	2020	ACHD Share	\$210,000
Construction	\$160,000	PD	Plus Funding	\$0
Programmed	\$210,000		Plus PriorCosts	
			Project Total	\$210,000



44th St Bridge #483, 0.1 miles N/O Chinden Blvd

Garden City

Priority: of
Adjusted 2015 Benefit/Cost Ratio:

GIS # Prj # ITD Key #
Est Source Planning Proj Mgr

Replace bridge #483 over the Thurman Mill Canal on 44th St as part of ACHD's Bridge Maintenance Program.

Programmed Expenditures			Project Costs	
Prof Services - DSN	\$50,000	PD	ACHD Share	\$210,000
Construction	\$160,000	PD	Plus Funding	\$0
Programmed	\$210,000		Plus PriorCosts	
			Project Total	\$210,000



**45th St Bridge #482, 500' N/O Chinden Blvd
Garden City**

Priority: of
Adjusted 2015 Benefit/Cost Ratio:

GIS # MI215-06 Prj # ITD Key #
Est Source Planning Proj Mgr Dale Kuperus

Replace bridge #482 over the Thurman Mill Canal on 45th St as part of ACHD's Bridge Maintenance Program.

Programmed Expenditures			Project Costs	
Prof Services - DSN	\$50,000	PD	ACHD Share	\$210,000
Construction	\$160,000	PD	Plus Funding	\$0
Programmed	\$210,000		Plus PriorCosts	
			Project Total	\$210,000



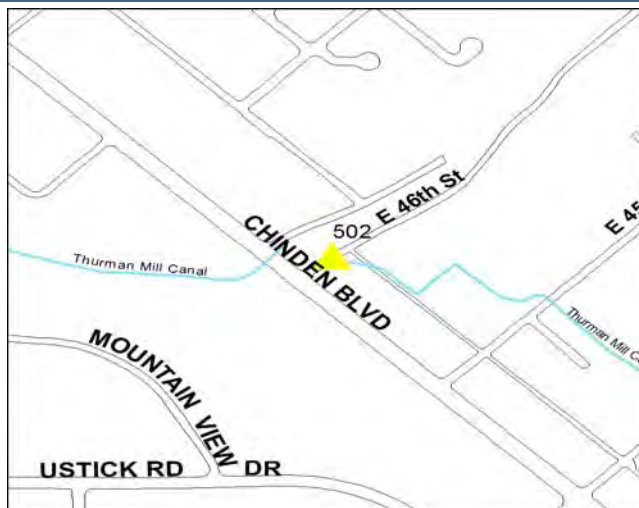
**46th St Bridge #502, 100' N/O Chinden Blvd
Garden City**

Priority: of
Adjusted 2015 Benefit/Cost Ratio:

GIS # MI214-13 Prj # ITD Key #
Est Source Scoping 2014 Proj Mgr Ryan Cutler

Replace bridge #502 over Thurman Mill Canal on 46th St as part of ACHD's Bridge Maintenance Program. Project to be constructed concurrently with Osage St Bridge #501.

Programmed Expenditures			Project Costs	
Prof Services - DSN	\$46,000	2017	ACHD Share	\$216,000
Title Search - RW	\$1,000	2017	Plus Funding	\$0
RW Acquisition	\$3,000	2018	Plus PriorCosts	
Construction	\$161,000	2019	Project Total	\$216,000
Const Engineering	\$5,000	2019		
Programmed	\$216,000			



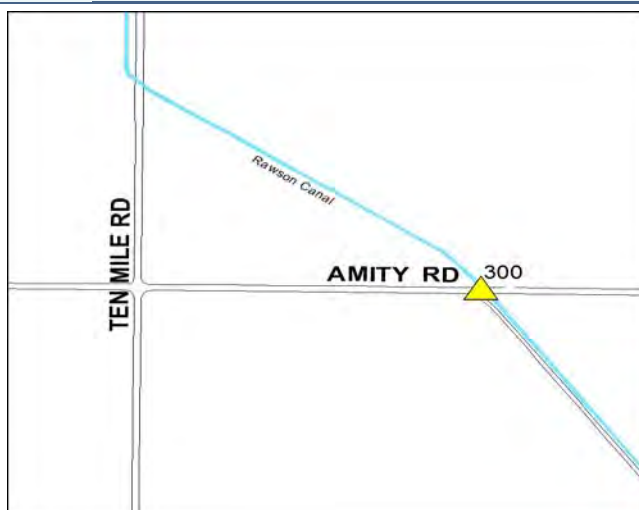
**Amity Rd Bridge #300, 1/4 mile E/O Ten Mile Rd
Ada County**

Priority: of
Adjusted 2015 Benefit/Cost Ratio:

GIS # MI211-01 Prj # 213046 ITD Key #
Est Source Scoping 2011 Proj Mgr Al Busche

Replace bridge #300 over the Rawson Canal on Amity Rd as part of ACHD's Bridge Maintenance Program.

Programmed Expenditures			Project Costs	
Construction	\$520,000	2016	ACHD Share	\$525,000
Const Engineering	\$5,000	2016	Plus Funding	\$0
Programmed	\$525,000		Plus PriorCosts	
			Project Total	\$525,000



**Barber Dr Bridge #366, 1.0 miles NW/O Warm Springs Blvd
Boise**

Priority: of
Adjusted 2015 Benefit/Cost Ratio:

GIS # MI215-01 Prj # ITD Key #
Est Source Planning Proj Mgr Dale Kuperus

Replace/widen bridge #366 over Warm Springs Creek on Barber Dr as part of ACHD's Bridge Maintenance Program.

Programmed Expenditures			Project Costs	
Prof Services - DSN	\$80,000	2019	ACHD Share	\$380,000
Construction	\$300,000	2020	Plus Funding	\$0
Programmed	\$380,000		Plus PriorCosts	
			Project Total	\$380,000



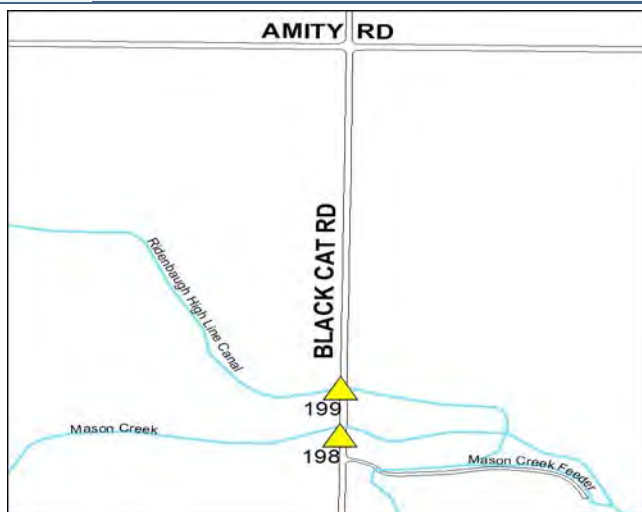
**Black Cat Rd Bridge #198 and #199, 1/3 mile S/O Amity Rd
Ada County**

Priority: of
Adjusted 2015 Benefit/Cost Ratio:

GIS # MI213-01 Prj # ITD Key #
Est Source Scoping 2014 Proj Mgr Ryan Cutler

Replace bridge #198 over Mason Creek and Bridge #199 over Ridenbaugh Canal on Black Cat Rd as part of ACHD's Bridge Maintenance Program.

Programmed Expenditures			Project Costs	
Prof Services - DSN	\$245,000	2017	ACHD Share	\$1,206,000
Title Search - RW	\$2,000	2017	Plus Funding	\$0
RW Acquisition	\$55,000	2018	Plus PriorCosts	
Construction	\$875,000	2020	Project Total	\$1,206,000
Const Engineering	\$22,000	2020		
Utilities	\$2,000	2017		
Utilities	\$5,000	2020		
Programmed	\$1,206,000			



**Breneman St Bridge #468, 150' E/O 26th St
Boise**

Priority: of
Adjusted 2015 Benefit/Cost Ratio:

GIS # MI214-10 Prj # 216008 ITD Key #
Est Source Scoping 2014 Proj Mgr Brian McCarthy

Replace bridge #468 over Boise City Canal on Breneman St as part of ACHD's Bridge Maintenance Program. In-house design.

Programmed Expenditures			Project Costs	
Prof Services - DSN	\$10,000	2016	ACHD Share	\$156,000
Title Search - RW	\$1,000	2016	Plus Funding	\$0
RW Acquisition	\$5,000	2017	Plus PriorCosts	
Construction	\$133,000	2018	Project Total	\$156,000
Const Engineering	\$5,000	2018		
Utilities	\$2,000	2016		
Programmed	\$156,000			



Broadway Ave Bridge #549, 250' S/O Warm Springs Ave

Priority: of
Adjusted 2015 Benefit/Cost Ratio:

Boise

GIS # Prj # ITD Key #
Est Source Proj Mgr

Widen bridge #549 over the Boise City Canal with the Broadway/Warm Springs/Ave B intersection project.



Programmed Expenditures			Project Costs	
Construction	\$600,000	2019	ACHD Share	\$600,000
Programmed	\$600,000		Plus Funding	\$0
			Plus PriorCosts	
			Project Total	\$600,000

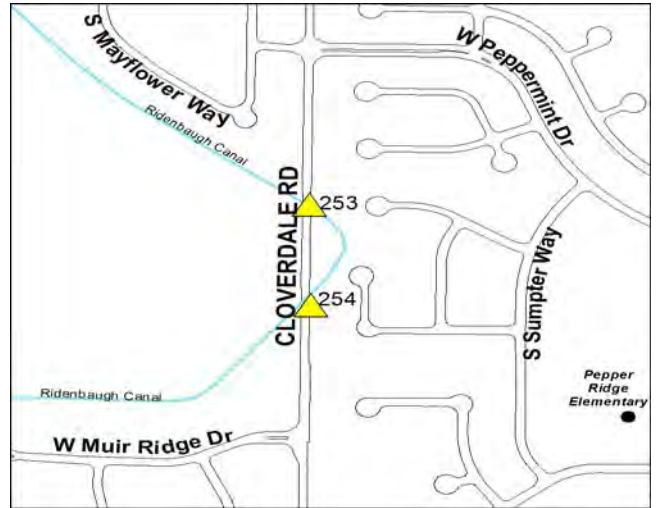
Cloverdale Rd Bridge #253 and #254, N/O Muir Ridge Dr

Priority: of
Adjusted 2015 Benefit/Cost Ratio:

Boise

GIS # Prj # ITD Key #
Est Source Proj Mgr

Realign Canal to the west side of Cloverdale Road and eliminate these two structures. Would require 1 new structure be built in coordination with the adjacent landowner and development. Project timing is dependent upon adjacent development.



Programmed Expenditures			Project Costs	
Prof Services - DSN	\$250,000	UF	ACHD Share	\$1,250,000
RW Acquisition	\$100,000	UF	Plus Funding	\$0
Construction	\$900,000	UF	Plus PriorCosts	
Programmed	\$1,250,000		Project Total	\$1,250,000

Cloverdale Rd Bridge #472, 1/4 mile N/O Fairview Ave

Priority: of
Adjusted 2015 Benefit/Cost Ratio:

Boise

GIS # Prj # ITD Key #
Est Source Proj Mgr

Replace/widen bridge #472 over South Slough with the Cloverdale Rd, Fairview Ave / Ustick Rd widening project.



Programmed Expenditures			Project Costs	
Construction	\$29,000	2018	ACHD Share	\$29,000
Programmed	\$29,000		Plus Funding	\$0
			Plus PriorCosts	
			Project Total	\$29,000

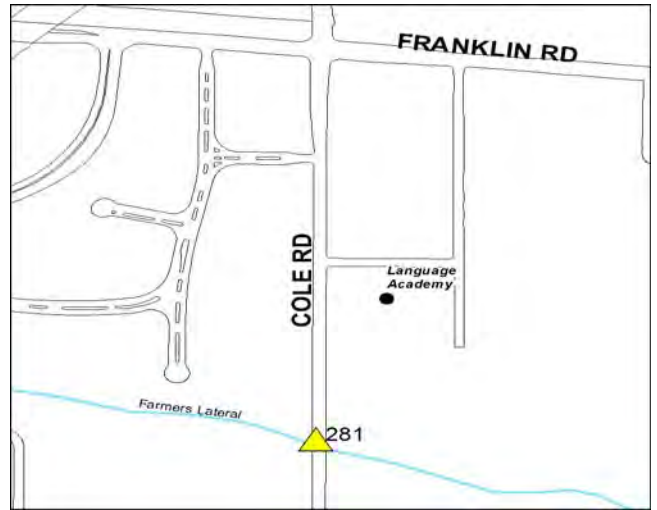
Cole Rd Bridge #281, 1700' S/O Franklin Rd

Boise

Priority: of
Adjusted 2015 Benefit/Cost Ratio:

GIS # Prj # ITD Key #
Est Source Proj Mgr

Replace/widen bridge #281 over Farmers Lateral with the Cole Rd, I-84 / Franklin Rd widening project.



Programmed Expenditures			Project Costs	
Prof Services - DSN	\$1,000	2017	ACHD Share	\$23,000
Appraisals - RW	\$2,000	2016	Plus Funding	\$0
RW Acquisition	\$20,000	2016	Plus PriorCosts	
Construction	\$0	2019	Project Total	\$23,000
Programmed	\$23,000			

Cole Rd Bridge #282, 1/2 mile S/O Victory Rd

Ada County

Priority: of
Adjusted 2015 Benefit/Cost Ratio:

GIS # Prj # ITD Key #
Est Source Proj Mgr

Replace/widen bridge #282 over Five Mile Creek. Project to be constructed concurrently with the Cole/Victory intersection and widening of Cole Rd between Victory and McGlochlin St.



Programmed Expenditures			Project Costs	
Prof Services - DSN	\$100,000	2018	ACHD Share	\$300,000
Construction	\$200,000	2020	Plus Funding	\$0
Programmed	\$300,000		Plus PriorCosts	
			Project Total	\$300,000

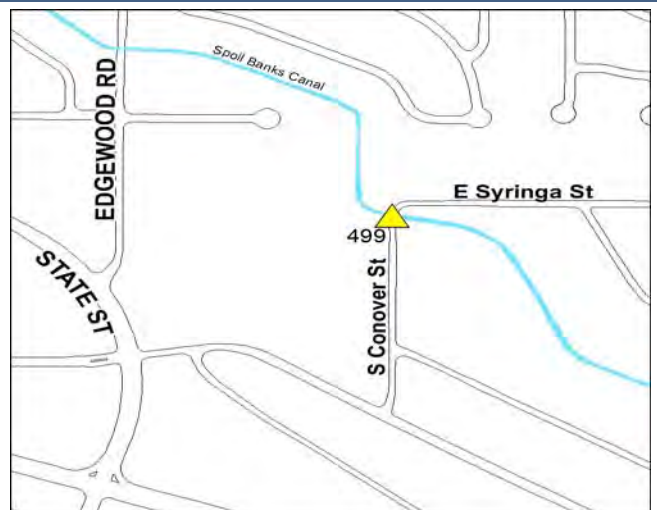
Conover St Bridge #499, 0.17 miles N/O State St

Eagle

Priority: of
Adjusted 2015 Benefit/Cost Ratio:

GIS # Prj # ITD Key #
Est Source Proj Mgr

Replace bridge #499 over Spoils Bank Canal on Conover St as part of ACHD's Bridge Maintenance Program. In-house design.



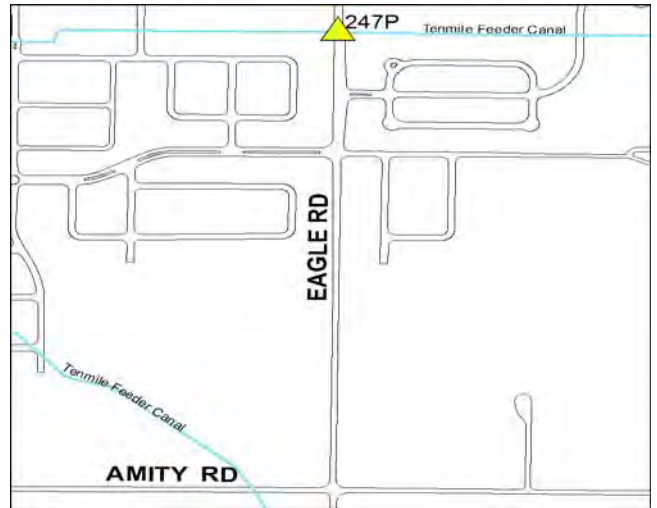
Programmed Expenditures			Project Costs	
Prof Services - DSN	\$10,000	2017	ACHD Share	\$322,000
Title Search - RW	\$2,000	2017	Plus Funding	\$0
RW Acquisition	\$45,000	2018	Plus PriorCosts	
Construction	\$255,000	2020	Project Total	\$322,000
Const Engineering	\$8,000	2020		
Utilities	\$2,000	2017		
Programmed	\$322,000			

Eagle Rd Bridge #247P, 1/2 mile N/O Amity Rd Meridian

Priority: of
Adjusted 2015 Benefit/Cost Ratio:

GIS # MI213-03 Prj # ITD Key #
Est Source Scoping 2014 Proj Mgr Dyan Bevins

Replace/widen bridge #247P over the Ten Mile Feeder Canal in advance of Eagle Rd, Amity Rd / Victory Rd widening. Connect existing sidewalks on west side of road. In-house design.



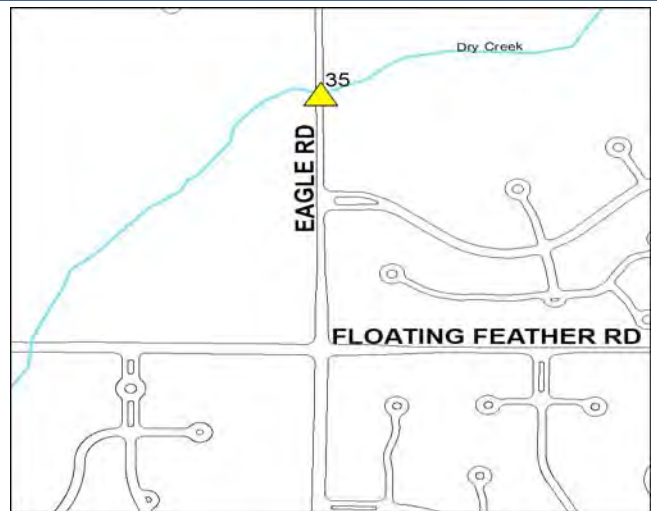
Programmed Expenditures			Project Costs	
Prof Services - DSN	\$10,000	2017	ACHD Share	\$357,000
Title Search - RW	\$1,000	2017	Plus Funding	\$0
Appraisals - RW	\$3,000	2017	Plus PriorCosts	
RW Acquisition	\$9,000	2017	Project Total	\$357,000
Construction	\$320,000	2019		
Const Engineering	\$11,000	2019		
Utilities	\$3,000	2017		
Programmed	\$357,000			

Eagle Rd Bridge #35, 1/4 mile N/O Floating Feather Rd Eagle

Priority: of
Adjusted 2015 Benefit/Cost Ratio:

GIS # MI211-02 Prj # 214015 ITD Key #
Est Source Scoping 2011 Proj Mgr Joe Tate

Replace/widen bridge #35 over Dry Creek as part of ACHD's Bridge Maintenance Program.



Programmed Expenditures			Project Costs	
Prof Services - DSN	\$5,000	2016	ACHD Share	\$951,500
RW Acquisition	\$13,000	2016	Plus Funding	\$0
Survey	\$14,000	2017	Plus PriorCosts	\$56,500
Construction	\$600,000	2017	Project Total	\$1,008,000
Construction	\$300,000	2018		
Const Engineering	\$20,000	2017		
Programmed	\$952,000			

Eckert Rd Bridge #367 and #367A, Boise River/ Ridenbaugh Canal Boise

Priority: of
Adjusted 2015 Benefit/Cost Ratio:

GIS # MA214-08 Prj # ITD Key #
Est Source Other Proj Mgr Dale Kuperus

Replace bridge #367 over the Boise River and bridge #367A over the Ridenbaugh Canal as part of ACHD's Bridge Maintenance Program.



Programmed Expenditures			Project Costs	
Prof Services - DSN	\$500,000	UF	ACHD Share	\$5,500,000
Construction	\$5,000,000	UF	Plus Funding	\$0
Programmed	\$5,500,000		Plus PriorCosts	
			Project Total	\$5,500,000

Edgewood Ln Bridge #070AP, 1000' N/O State St

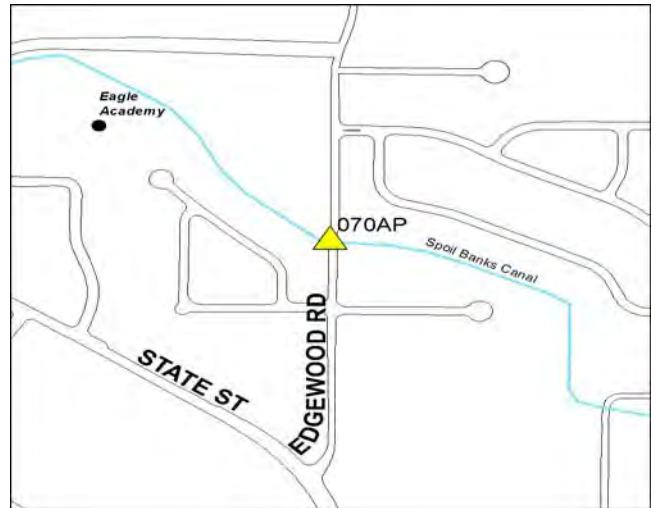
Eagle

Priority: of
Adjusted 2015 Benefit/Cost Ratio:

GIS # MI211-03 Prj # 213040 ITD Key #
Est Source Scoping 2011 Proj Mgr Joe Tate

Replace/widen bridge #070AP over Spoils Bank Canal as part of ACHD's Bridge Maintenance Program. Project includes the addition of sidewalks and bike lanes over the bridge.

Programmed Expenditures			Project Costs	
Construction	\$275,000	2016	ACHD Share	\$275,000
Programmed	\$275,000		Plus Funding	\$0
			Plus PriorCosts	\$4,725
			Project Total	\$279,725



Fairview Ave Bridge #418A and #418AA, Boise River

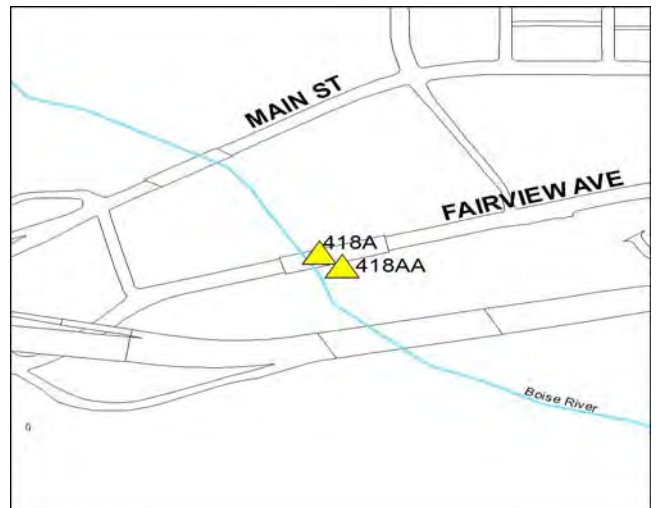
Boise

Priority: of
Adjusted 2015 Benefit/Cost Ratio:

GIS # MA203-01 Prj # 205035 ITD Key #
Est Source Other Proj Mgr Dale Kuperus

Replace bridges #418A and #418AA over the Boise River as part of ACHD's Bridge Maintenance Program. Project is contingent upon federal aid.

Programmed Expenditures			Project Costs	
Prof Services - DSN	\$700,000	UF	ACHD Share	\$7,700,000
Construction	\$7,000,000	UF	Plus Funding	\$0
Programmed	\$7,700,000		Plus PriorCosts	
			Project Total	\$7,700,000



Five Mile Rd Bridge #554, 500' N/O Fairview Ave

Boise

Priority: of
Adjusted 2015 Benefit/Cost Ratio:

GIS # MI214-22 Prj # ITD Key #
Est Source Engineer Proj Mgr Ryan Cutler

Replace/widen bridge #554 over the Milk Lateral as part of the Five Mile Rd, Fairview Ave / Ustick Rd widening project. All costs shown as part of the roadway project.

Programmed Expenditures			Project Costs	
Construction	\$0	2016	ACHD Share	\$0
Programmed	\$0		Plus Funding	\$0
			Plus PriorCosts	
			Project Total	\$0



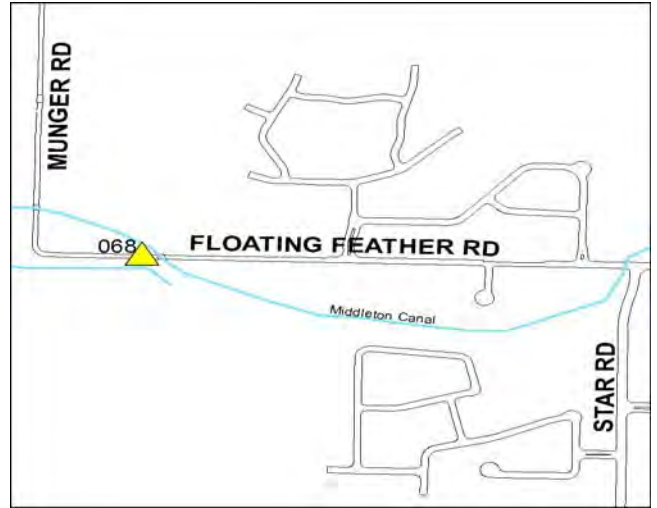
**Floating Feather Rd Bridge #068, 0.45 miles W/O Star Rd
Star**

Priority: of
Adjusted 2015 Benefit/Cost Ratio:

GIS # Prj # ITD Key #
Est Source Other Proj Mgr

Replace bridge #068 over Middleton Canal as part ACHD's Bridge Maintenance Program. Project will be partially funded with Road Trust Funds on deposit.

Programmed Expenditures			Project Costs	
Prof Services - DSN	\$100,000	PD	ACHD Share	\$451,000
RW Acquisition	\$25,000	PD	Plus Funding	\$74,000
Construction	\$400,000	PD	Plus PriorCosts	
Programmed	\$525,000		Project Total	\$525,000



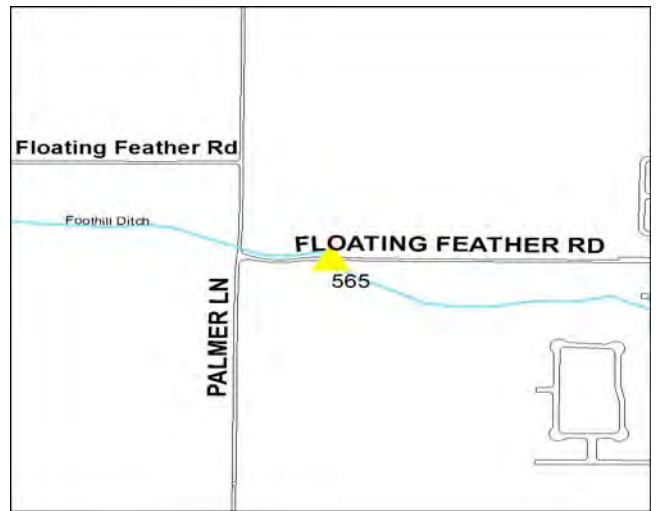
**Floating Feather Rd Bridge #565, 0.1 miles E/O Palmer Ln
Eagle**

Priority: of
Adjusted 2015 Benefit/Cost Ratio:

GIS # Prj # ITD Key #
Est Source Proj Mgr

Replace bridge #565 over Foothill Ditch on Floating Feather Rd as part of ACHD's Bridge Maintenance Program.

Programmed Expenditures			Project Costs	
Prof Services - DSN	\$22,000	UF	ACHD Share	\$122,000
Construction	\$100,000	UF	Plus Funding	\$0
Programmed	\$122,000		Plus PriorCosts	
			Project Total	\$122,000



**Franklin Rd Bridge #170CX, 1/4 mile W/O Ten Mile Rd
Meridian**

Priority: of
Adjusted 2015 Benefit/Cost Ratio:

GIS # Prj # ITD Key #
Est Source Proj Mgr

Replace/widen bridge #170CX over the Kennedy Lateral as part of the Franklin Rd, Black Cat Rd / Ten Mile Rd widening project. All costs shown as part of the roadway project.

Programmed Expenditures			Project Costs	
Construction	\$0	2016	ACHD Share	\$0
Programmed	\$0		Plus Funding	\$0
			Plus PriorCosts	
			Project Total	\$0



Gowen Rd Bridge #280B, W/O I-84

Priority: of
Adjusted 2015 Benefit/Cost Ratio:

Boise

GIS # Prj # ITD Key #
Est Source Other Proj Mgr

Replace/widen bridge #280B over the UPRR tracks to accommodate future widening of Gowen Rd.



Programmed Expenditures			Project Costs	
Prof Services - DSN	\$200,000	UF	ACHD Share	\$1,585,000
RW Acquisition	\$10,000	UF	Plus Funding	\$0
Construction	\$1,375,000	UF	Plus PriorCosts	
Programmed	\$1,585,000		Project Total	\$1,585,000

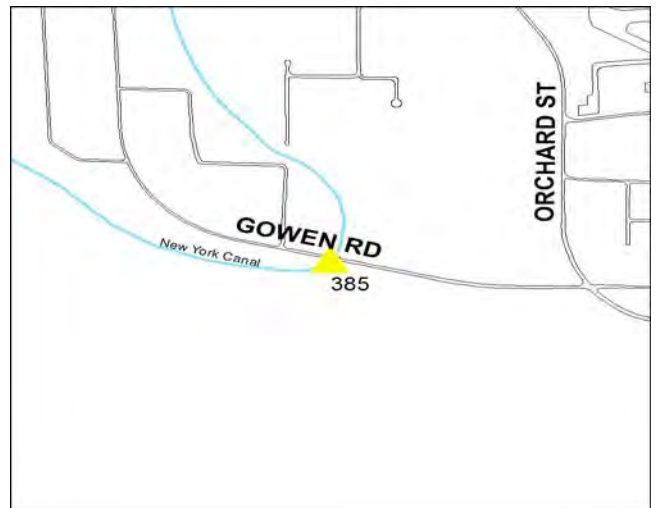
Gowen Rd Bridge #385, 1.35 miles S/O Victory Rd

Priority: of
Adjusted 2015 Benefit/Cost Ratio:

Boise

GIS # Prj # ITD Key #
Est Source Planning Proj Mgr

Replace bridge #385 over the New York Canal on Gowen Rd as part of ACHD's Bridge Maintenance Program.



Programmed Expenditures			Project Costs	
Prof Services - DSN	\$320,000	2019	ACHD Share	\$1,820,000
Construction	\$1,500,000	PD	Plus Funding	\$0
Programmed	\$1,820,000		Plus PriorCosts	
			Project Total	\$1,820,000

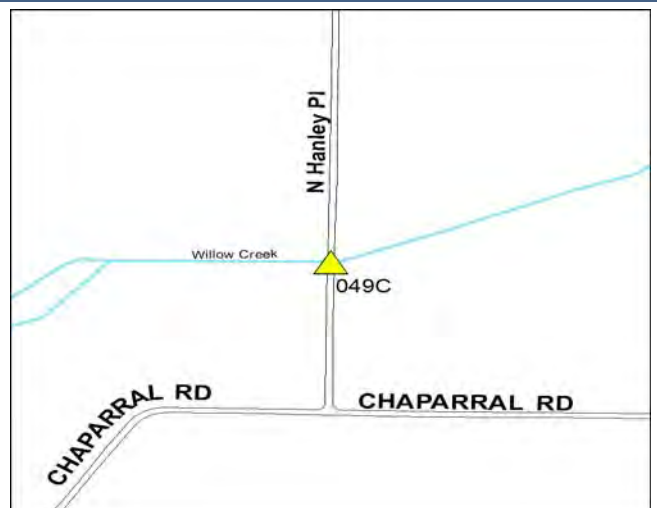
Hanley Pl Bridge #049C, 700' N/O Chaparral Rd

Priority: of
Adjusted 2015 Benefit/Cost Ratio:

Ada County

GIS # Prj # ITD Key #
Est Source Scoping 2014 Proj Mgr

Replace bridge #049C over Willow Creek on Hanley Pl as part of ACHD's Bridge Maintenance Program.



Programmed Expenditures			Project Costs	
Prof Services - DSN	\$154,000	2018	ACHD Share	\$676,000
RW Acquisition	\$12,000	2018	Plus Funding	\$0
Construction	\$488,000	2019	Plus PriorCosts	
Const Engineering	\$16,000	2019	Project Total	\$676,000
Utilities	\$6,000	2019		
Programmed	\$676,000			

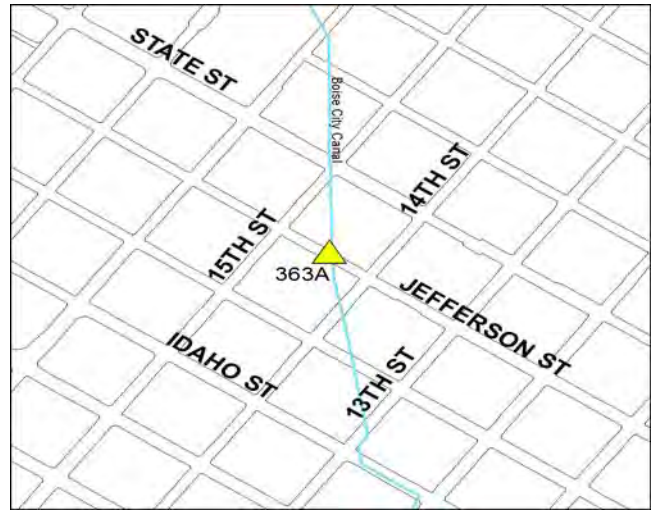
**Jefferson St Bridge #363A, 180' W/O 14th St
Boise**

Priority: of
Adjusted 2015 Benefit/Cost Ratio:

GIS # MI213-05 Prj # 215003 ITD Key #

Est Source Scoping 2013 Proj Mgr Cody Homan

Replace bridge #363A over the Boise City Canal in coordination with Downtown Boise Implementation Plan work. In-house design.



Programmed Expenditures			Project Costs	
Construction	\$240,000	2018	ACHD Share	\$248,000
Const Engineering	\$8,000	2018	Plus Funding	\$0
Programmed	\$248,000		Plus PriorCosts	
			Project Total	\$248,000

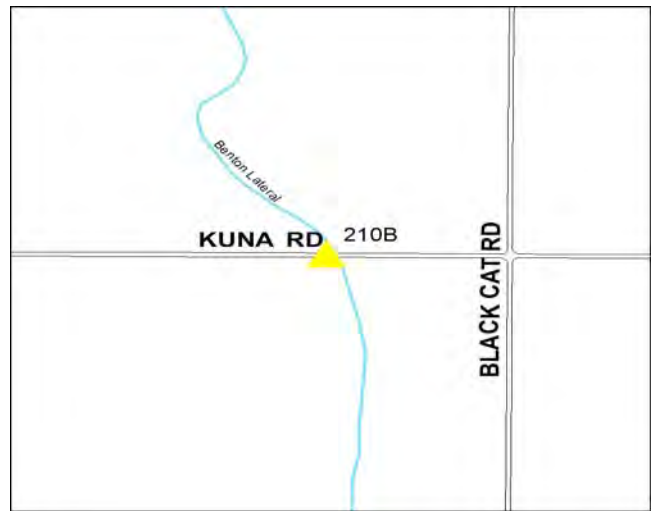
**Kuna Rd Bridge #210B, 0.3 miles W/O Black Cat Rd
Kuna**

Priority: of
Adjusted 2015 Benefit/Cost Ratio:

GIS # MI215-02 Prj # ITD Key #

Est Source Planning Proj Mgr Dale Kuperus

Replace bridge #210B over the Benton Lateral on Kuna Rd as part of ACHD's Bridge Maintenance Program.



Programmed Expenditures			Project Costs	
Prof Services - DSN	\$80,000	2019	ACHD Share	\$380,000
Construction	\$300,000	PD	Plus Funding	\$0
Programmed	\$380,000		Plus PriorCosts	
			Project Total	\$380,000

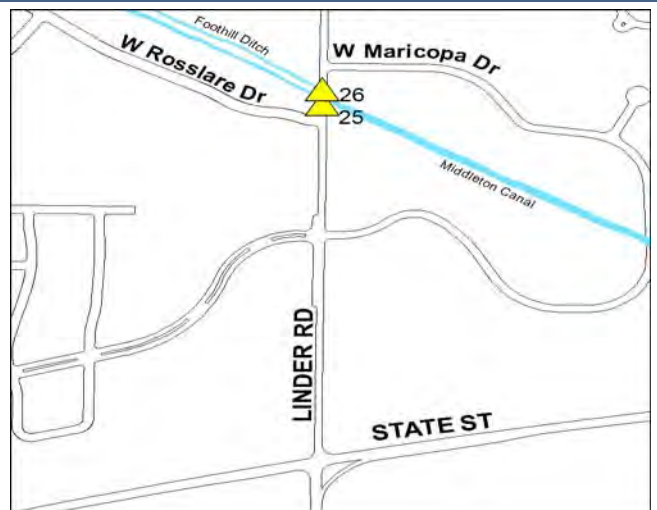
**Linder Rd Bridge #025 and #026, 0.3 miles N/O Hwy 44
Eagle**

Priority: of
Adjusted 2015 Benefit/Cost Ratio:

GIS # MA214-03 Prj # ITD Key #

Est Source Other Proj Mgr Dale Kuperus

Replace/widen bridge #025 over the Middleton Mill Canal and bridge # 026 over the Foothills Ditch to accommodate future widening of Linder Rd.



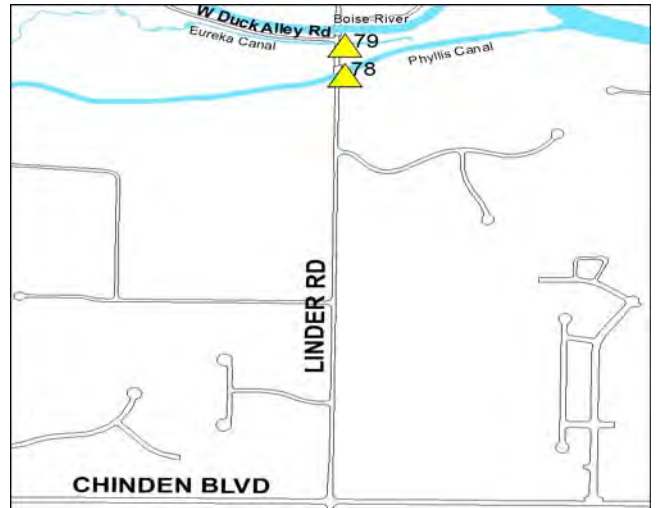
Programmed Expenditures			Project Costs	
Prof Services - DSN	\$200,000	UF	ACHD Share	\$1,050,000
RW Acquisition	\$50,000	UF	Plus Funding	\$0
Construction	\$800,000	UF	Plus PriorCosts	
Programmed	\$1,050,000		Project Total	\$1,050,000

**Linder Rd Bridge #078 and #079, 3/4 miles N/O Chinden Blvd
Ada County**

Priority: of
Adjusted 2015 Benefit/Cost Ratio:

GIS # Prj # ITD Key #
Est Source Other Proj Mgr

Replace/widen bridge #078 over the Phyllis Canal and bridge #079 over the Eureka Canal to accommodate future widening of Linder Rd.



Programmed Expenditures			Project Costs	
Prof Services - DSN	\$200,000	UF	ACHD Share	\$955,000
RW Acquisition	\$55,000	UF	Plus Funding	\$0
Construction	\$700,000	UF	Plus PriorCosts	
Programmed	\$955,000		Project Total	\$955,000

**Linder Rd Bridge #131, 150' N/O Franklin Rd
Meridian**

Priority: of
Adjusted 2015 Benefit/Cost Ratio:

GIS # Prj # ITD Key #
Est Source Planning Proj Mgr

Replace/widen bridge #131 over the Eight Mile Lateral as part of the Linder Rd, Franklin Rd / Pine Ave project.



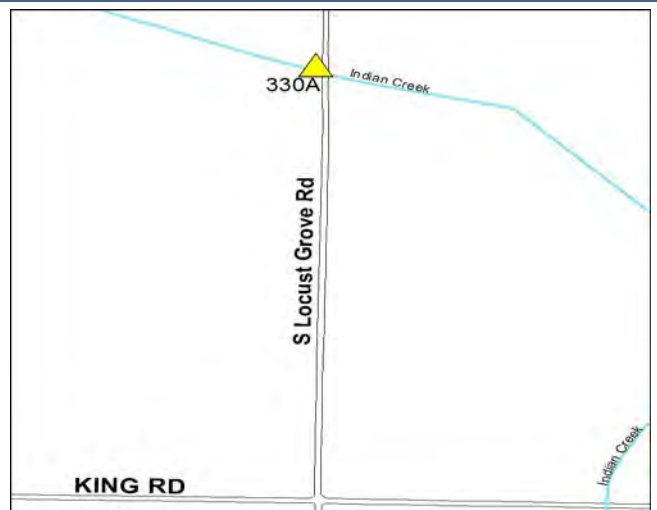
Programmed Expenditures			Project Costs	
Construction	\$0	2019	ACHD Share	\$0
Programmed	\$0		Plus Funding	\$0
			Plus PriorCosts	
			Project Total	\$0

**Locust Grove Rd Bridge #330A, 1800' N/O King Rd
Ada County**

Priority: of
Adjusted 2015 Benefit/Cost Ratio:

GIS # Prj # ITD Key #
Est Source Scoping 2014 Proj Mgr

Replace bridge #330A over Indian Creek on Locust Grove Rd as part of ACHD's Bridge Maintenance Program. A temporary bypass will be needed since this is a dead end road.



Programmed Expenditures			Project Costs	
RW Acquisition	\$10,000	2018	ACHD Share	\$237,000
Construction	\$218,000	2019	Plus Funding	\$0
Const Engineering	\$6,000	2019	Plus PriorCosts	
Utilities	\$3,000	2019	Project Total	\$237,000
Programmed	\$237,000			

Maple Grove Rd Bridge #267P, 2200' S/O Overland Rd

Boise

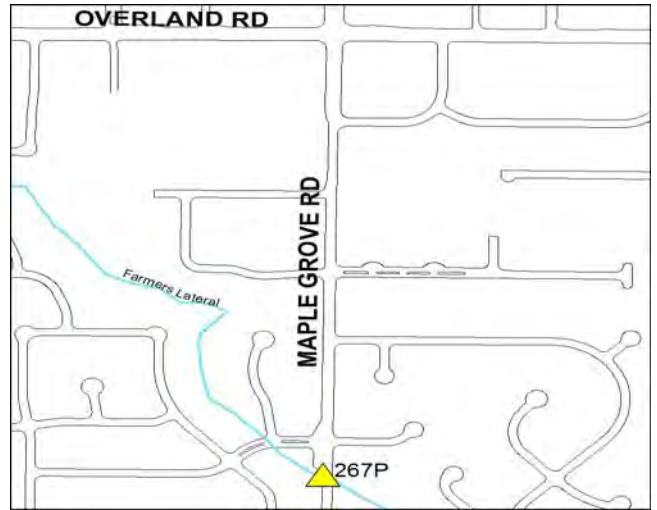
Priority: of
Adjusted 2015 Benefit/Cost Ratio:

GIS # MI214-27 Prj # ITD Key #

Est Source Planning Proj Mgr Hugo Fregoso

Replace/widen bridge #267P over Farmers Lateral as part of the Maple Grove Rd, Victory Rd / Overland Rd widening project.

Programmed Expenditures			Project Costs	
Construction	\$125,000	2020	ACHD Share	\$125,000
Programmed	\$125,000		Plus Funding	\$0
			Plus PriorCosts	
			Project Total	\$125,000



Maple Grove Rd Bridge #268, 2300' S/O Overland Rd

Boise

Priority: of
Adjusted 2015 Benefit/Cost Ratio:

GIS # MI214-28 Prj # ITD Key #

Est Source Planning Proj Mgr Hugo Fregoso

Replace/widen bridge #268 over Five Mile Creek as part of the Maple Grove Rd, Victory Rd / Overland Rd widening project.

Programmed Expenditures			Project Costs	
Construction	\$141,000	2020	ACHD Share	\$141,000
Programmed	\$141,000		Plus Funding	\$0
			Plus PriorCosts	
			Project Total	\$141,000



Maple Grove Rd Bridge #269A, ¼ mile N/O Amity Rd

Ada County

Priority: of
Adjusted 2015 Benefit/Cost Ratio:

GIS # MI214-26 Prj # ITD Key #

Est Source Proj Mgr Dale Kuperus

Replace/widen bridge #269A over Knudson Lateral as part of the Maple Grove Rd, Amity Rd / Victory Rd widening project.

Programmed Expenditures			Project Costs	
Construction	\$100,000	PD	ACHD Share	\$100,000
Programmed	\$100,000		Plus Funding	\$0
			Plus PriorCosts	
			Project Total	\$100,000



**Maple Grove Rd Bridge #269P, 2000' N/O Victory Rd
Boise**

Priority: of
Adjusted 2015 Benefit/Cost Ratio:

GIS # MI214-29 Prj # ITD Key #
Est Source Planning Proj Mgr Hugo Fregoso

Replace/widen bridge #269P over Farmers Lateral as part of the Maple Grove Rd, Victory Rd / Overland Rd widening project.

Programmed Expenditures			Project Costs	
Construction	\$158,000	PD	ACHD Share	\$158,000
Programmed	\$158,000		Plus Funding	\$0
			Plus PriorCosts	
			Project Total	\$158,000



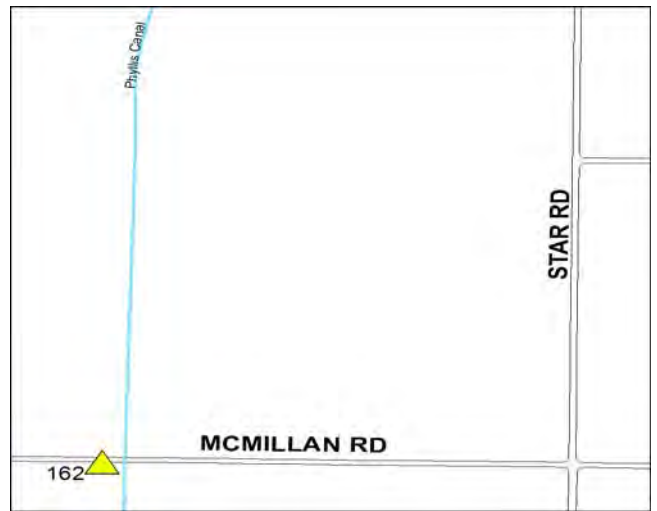
**McMillan Rd Bridge #162, 1650' W/O Star Rd
Ada County**

Priority: of
Adjusted 2015 Benefit/Cost Ratio:

GIS # MA214-09 Prj # ITD Key #
Est Source Other Proj Mgr Dale Kuperus

Replace bridge #162 over Phyllis Canal on McMillan Rd as part of ACHD's Bridge Maintenance Program.

Programmed Expenditures			Project Costs	
Prof Services - DSN	\$100,000	UF	ACHD Share	\$370,000
Construction	\$270,000	UF	Plus Funding	\$0
Programmed	\$370,000		Plus PriorCosts	
			Project Total	\$370,000



**Meridian Rd Bridge #124, 1700' N/O Fairview Ave
Meridian**

Priority: of
Adjusted 2015 Benefit/Cost Ratio:

GIS # MA214-10 Prj # ITD Key #
Est Source Proj Mgr Brian McCarthy

Replace/widen bridge #124 over Fivemile Creek as part of the Meridian Rd, Cherry Ln / Ustick Rd widening project.

Programmed Expenditures			Project Costs	
Construction	\$105,000	2020	ACHD Share	\$105,000
Programmed	\$105,000		Plus Funding	\$0
			Plus PriorCosts	
			Project Total	\$105,000



Meridian Rd Bridge #126X, 1900' S/O Ustick Rd

Priority: of

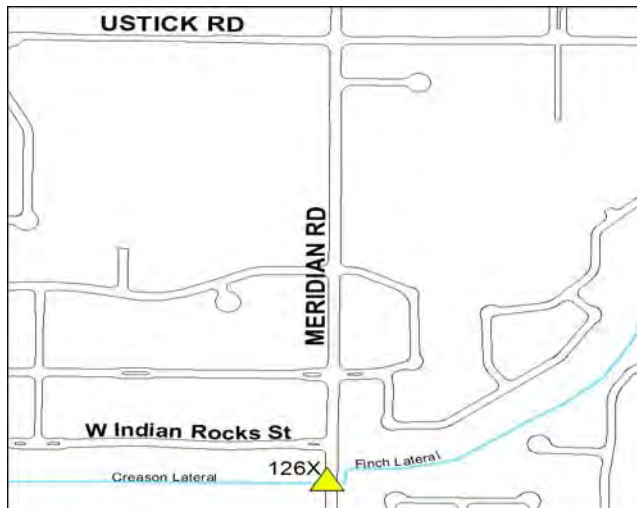
Adjusted 2015 Benefit/Cost Ratio:

Meridian

GIS # Prj # ITD Key #

Est Source Proj Mgr

Replace/widen bridge #126X over Creason Lateral as part of the Meridian Rd, Cherry Ln / Ustick Rd widening project.



Programmed Expenditures		
Construction	\$0	2020
Programmed	\$0	

Project Costs	
ACHD Share	\$0
Plus Funding	\$0
Plus PriorCosts	
Project Total	\$0

Munger Rd Bridge #007 and #008, 1/2 mile S/O New Hope Rd Star

Priority: of

Adjusted 2015 Benefit/Cost Ratio:

GIS # Prj # ITD Key #

Est Source Proj Mgr

Replace bridge #007 over the Dry Creek Canal and bridge #008 over the Middleton Canal as part of ACHD's Bridge Maintenance Program. Road Trust Funds are available for this project.



Programmed Expenditures		
RW Acquisition	\$100,000	PD
Construction	\$115,000	PD
Construction	\$830,000	PD
Programmed	\$1,045,000	

Project Costs	
ACHD Share	\$996,000
Plus Funding	\$49,000
Plus PriorCosts	
Project Total	\$1,045,000

Osage St Bridge #501, 50' E/O 46th St Boise

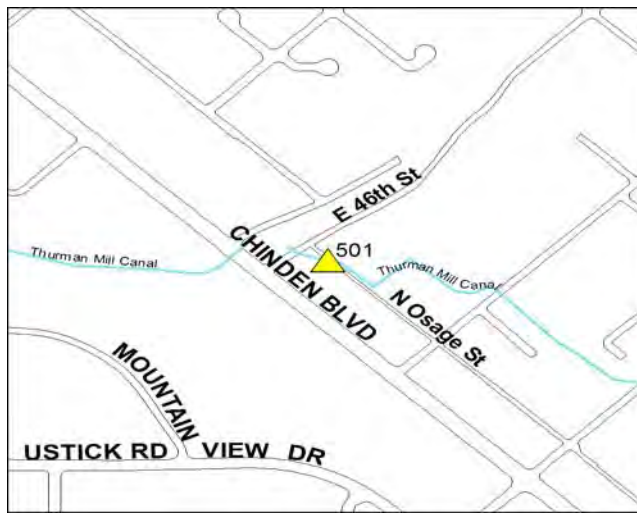
Priority: of

Adjusted 2015 Benefit/Cost Ratio:

GIS # Prj # ITD Key #

Est Source Proj Mgr

Replace bridge #501 over Thurman Mill Canal on Osage St as part of ACHD's Bridge Maintenance Program. Bridge to be constructed concurrently with 46th St Bridge #502. In-house design.



Programmed Expenditures		
Prof Services - DSN	\$15,000	2017
Title Search - RW	\$1,000	2017
RW Acquisition	\$12,000	2018
Construction	\$209,000	2019
Const Engineering	\$16,000	2019
Utilities	\$6,000	2019
Programmed	\$259,000	

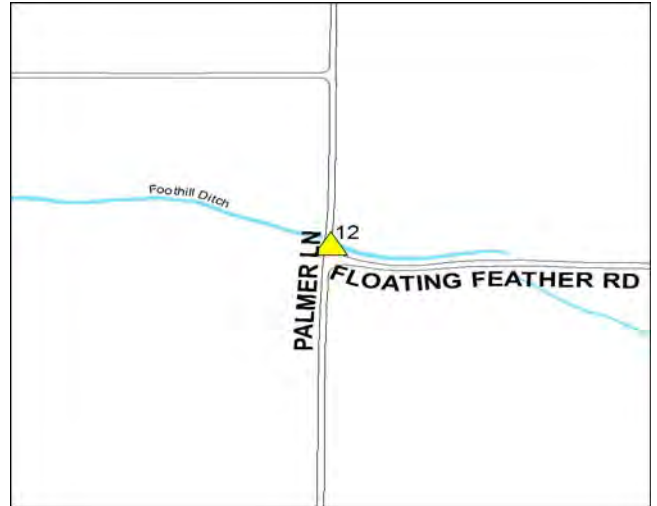
Project Costs	
ACHD Share	\$259,000
Plus Funding	\$0
Plus PriorCosts	
Project Total	\$259,000

Palmer Ln Bridge #12, N/O Floating Feather Rd
Eagle

Priority: of
 Adjusted 2015 Benefit/Cost Ratio:

GIS # Prj # ITD Key #
 Est Source Proj Mgr

Replace bridge #12 over Foothill Ditch on Palmer Ln as part of ACHD's Bridge Maintenance Program.



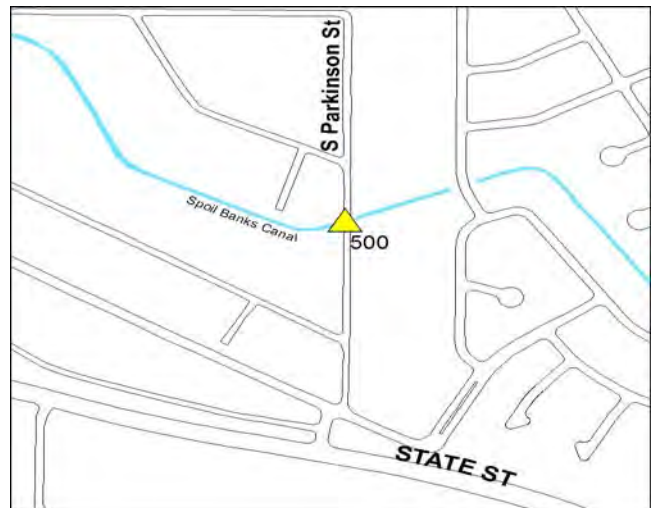
Programmed Expenditures			Project Costs	
Prof Services - DSN	\$30,000	UF	ACHD Share	\$155,000
Construction	\$125,000	UF	Plus Funding	\$0
Programmed	\$155,000		Plus PriorCosts	
			Project Total	\$155,000

Parkinson St Bridge #500, 0.1 miles N/O State St
Eagle

Priority: of
 Adjusted 2015 Benefit/Cost Ratio:

GIS # Prj # ITD Key #
 Est Source Proj Mgr

Replace bridge #500 over Spoils Bank Canal on Parkinson St as part of ACHD's Bridge Maintenance Program. In-house design.



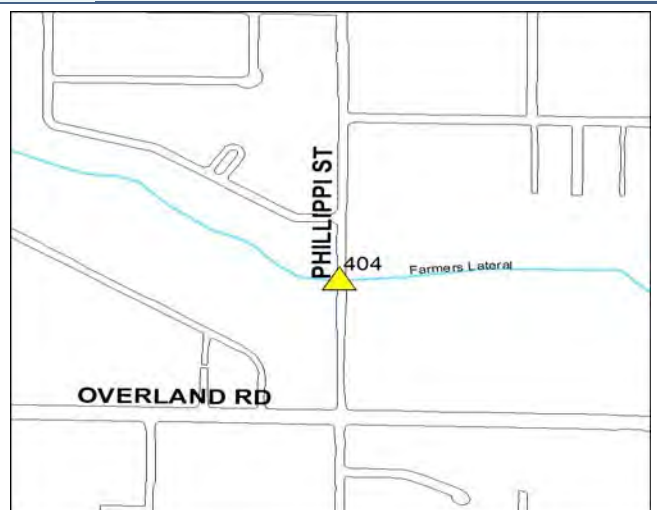
Programmed Expenditures			Project Costs	
Prof Services - DSN	\$10,000	2017	ACHD Share	\$173,000
Title Search - RW	\$1,000	2017	Plus Funding	\$0
RW Acquisition	\$2,000	2018	Plus PriorCosts	
Construction	\$155,000	2020	Project Total	\$173,000
Const Engineering	\$5,000	2020		
Programmed	\$173,000			

Phillippi St Bridge #404, 650' N/O Overland Rd
Boise

Priority: of
 Adjusted 2015 Benefit/Cost Ratio:

GIS # Prj # ITD Key #
 Est Source Proj Mgr

Replace bridge #404 over Farmers Lateral on Phillippi St as part of ACHD's Bridge Maintenance Program.



Programmed Expenditures			Project Costs	
Prof Services - DSN	\$125,000	UF	ACHD Share	\$346,000
Construction	\$221,000	UF	Plus Funding	\$0
Programmed	\$346,000		Plus PriorCosts	
			Project Total	\$346,000

Pierce Park Ln Bridge #069, at Hill Rd

Priority: of

Boise

Adjusted 2015 Benefit/Cost Ratio:

GIS # Prj # ITD Key #

Est Source Proj Mgr

Replace bridge #069 over the Farmers Union Canal on Pierce Park Ln as part of ACHD's Bridge Maintenance Program.



Programmed Expenditures			Project Costs	
Prof Services - DSN	\$185,000	PD	ACHD Share	\$935,000
Construction	\$750,000	PD	Plus Funding	\$0
Programmed	\$935,000		Plus PriorCosts	
			Project Total	\$935,000

Pine Ave Bridge #134, 1/4 mile W/O Locust Grove Rd

Priority: of

Meridian

Adjusted 2015 Benefit/Cost Ratio:

GIS # Prj # ITD Key #

Est Source Proj Mgr

Replace bridge #134 over Five Mile Creek as part of the Pine Ave, Meridian Rd / Locust Grove Rd project.



Programmed Expenditures			Project Costs	
Prof Services - DSN	\$27,000	2016	ACHD Share	\$257,000
Construction	\$230,000	2018	Plus Funding	\$0
Programmed	\$257,000		Plus PriorCosts	
			Project Total	\$257,000

Smith Ave Bridge #357, 250' E/O 26th St

Priority: of

Boise

Adjusted 2015 Benefit/Cost Ratio:

GIS # Prj # ITD Key #

Est Source Proj Mgr

Replace bridge #357 over Boise City Canal on Smith Ave as part of ACHD's Bridge Maintenance Program.



Programmed Expenditures			Project Costs	
Prof Services - DSN	\$45,000	2016	ACHD Share	\$176,000
Title Search - RW	\$1,000	2016	Plus Funding	\$0
RW Acquisition	\$8,000	2017	Plus PriorCosts	
Construction	\$115,000	2018	Project Total	\$176,000
Const Engineering	\$5,000	2018		
Utilities	\$2,000	2016		
Programmed	\$176,000			

Spangler Rd Bridge #049A, 0.4 miles N/O Chaparral Rd

Ada County

Priority: of
Adjusted 2015 Benefit/Cost Ratio:

GIS # Prj # ITD Key #

Est Source Proj Mgr

Replace bridge #049A over Willow Creek on Spangler Rd as part of ACHD's Bridge Maintenance Program.

Programmed Expenditures			Project Costs	
Prof Services - DSN	\$120,000	UF	ACHD Share	\$584,000
RW Acquisition	\$12,000	UF	Plus Funding	\$0
Construction	\$430,000	UF	Plus PriorCosts	
Const Engineering	\$16,000	UF	Project Total	\$584,000
Utilities	\$6,000	UF		
Programmed	\$584,000			



Star Rd Bridge #097P, 0.25 miles S/O McMillan Rd

Ada County

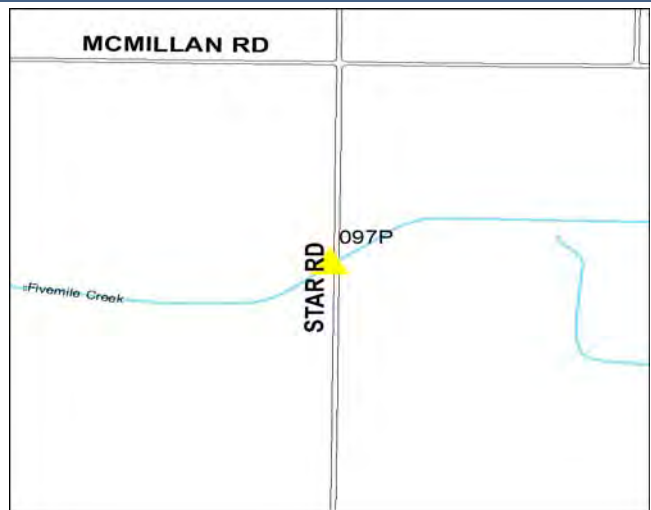
Priority: of
Adjusted 2015 Benefit/Cost Ratio:

GIS # Prj # ITD Key #

Est Source Proj Mgr

Replace bridge #097P over Lawrence Kennedy Canal on Star Rd as part of ACHD's Bridge Maintenance Program.

Programmed Expenditures			Project Costs	
Prof Services - DSN	\$90,000	UF	ACHD Share	\$415,000
Construction	\$325,000	UF	Plus Funding	\$0
Programmed	\$415,000		Plus PriorCosts	
			Project Total	\$415,000



State St Bridge #090B, at Collister Dr

Boise

Priority: of
Adjusted 2015 Benefit/Cost Ratio:

GIS # Prj # ITD Key #

Est Source Proj Mgr

Replace bridge #090B over Farmers Union Canal as part of the State St and Collister Dr intersection project.

Programmed Expenditures			Project Costs	
Construction	\$0	2019	ACHD Share	\$0
Programmed	\$0		Plus Funding	\$0
			Plus PriorCosts	
			Project Total	\$0



State St Bridge #458, 0.2 miles W/O Collister Dr

Priority: of

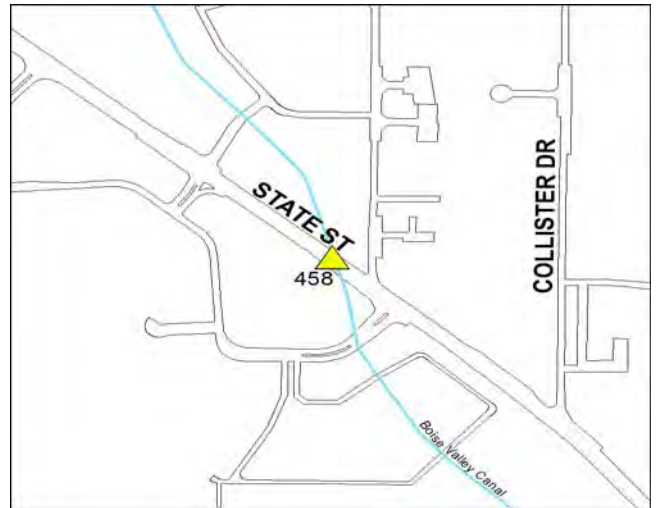
Adjusted 2015 Benefit/Cost Ratio:

Boise

GIS # Prj # ITD Key #

Est Source Other Proj Mgr

Replace bridge #458 over the Boise Valley Canal on State St as part of ACHD's Bridge Maintenance Program. Project to be constructed concurrently with the State St and Collister Dr intersection project.



Programmed Expenditures		
Construction	\$400,000	2018
Programmed	\$400,000	

Project Costs	
ACHD Share	\$400,000
Plus Funding	\$0
Plus PriorCosts	\$23,900
Project Total	\$423,900

State St Bridge #536, at 15th St

Priority: of

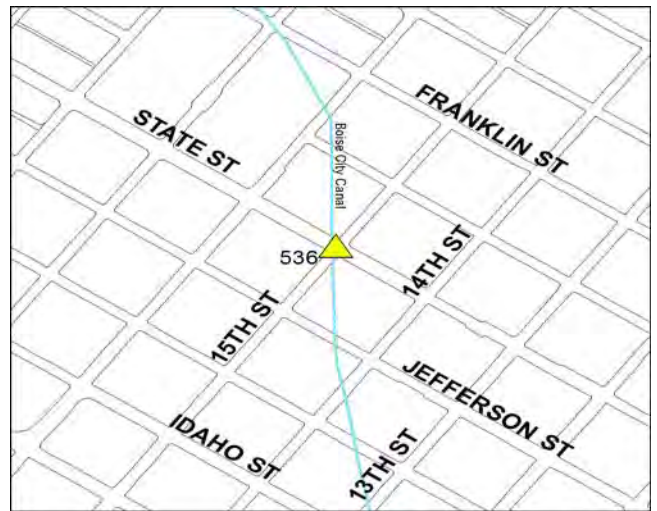
Adjusted 2015 Benefit/Cost Ratio:

Boise

GIS # Prj # ITD Key #

Est Source Other Proj Mgr

Replace bridge #536A over the Boise City Canal in coordination with Downtown Boise Implementation Plan work.



Programmed Expenditures		
Prof Services - DSN	\$185,000	2016
Title Search - RW	\$1,000	2016
RW Acquisition	\$2,000	2016
Construction	\$720,000	2017
Const Engineering	\$12,000	2017
Traffic Materials	\$15,000	2017
Utilities	\$3,000	2016
Programmed	\$938,000	

Project Costs	
ACHD Share	\$938,000
Plus Funding	\$0
Plus PriorCosts	
Project Total	\$938,000

Stroebel Rd Bridge #236, 2300' S/O Kuna Rd

Priority: of

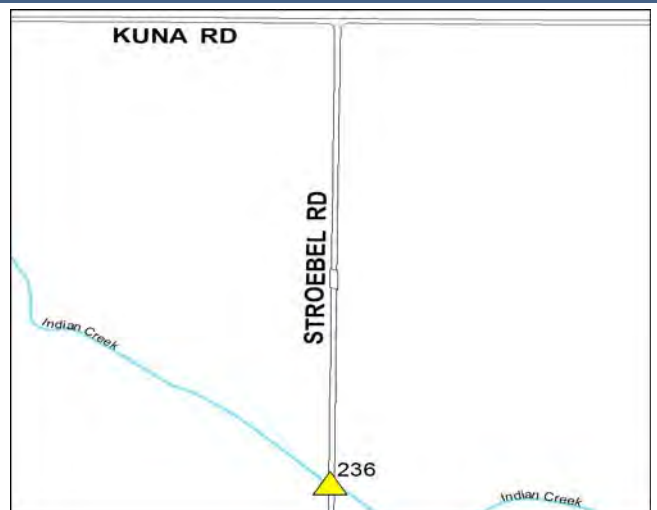
Adjusted 2015 Benefit/Cost Ratio:

Ada County

GIS # Prj # ITD Key #

Est Source Other Proj Mgr

Replace bridge #236 over Indian Creek on Stroebel Rd As part of ACHD's Bridge Maintenance Program.



Programmed Expenditures		
RW Acquisition	\$2,000	2016
Construction	\$350,000	2019
Const Engineering	\$9,000	2019
Utilities	\$4,000	2019
Programmed	\$365,000	

Project Costs	
ACHD Share	\$365,000
Plus Funding	\$0
Plus PriorCosts	
Project Total	\$365,000

Victory Rd Bridge #292, 500' E/O Ten Mile Rd

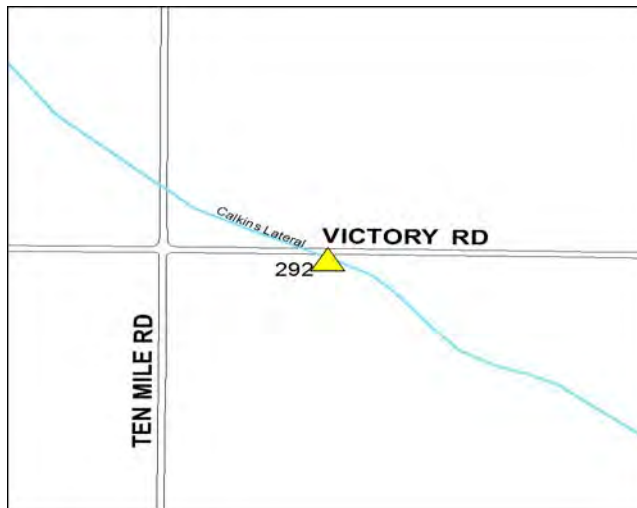
Ada County

Priority: of
Adjusted 2015 Benefit/Cost Ratio:

GIS # Prj # ITD Key #
Est Source Other Proj Mgr

Replace/widen bridge #292 over Calkins Lateral on Victory Rd as part of ACHD's Bridge Maintenance Program.

Programmed Expenditures			Project Costs	
Construction	\$500,000	2016	ACHD Share	\$530,000
Const Engineering	\$30,000	2016	Plus Funding	\$0
Programmed	\$530,000		Plus PriorCosts	
			Project Total	\$530,000



Victory Rd Bridge #296, 1/4 mile E/O Locust Grove Rd

Ada County / Meridian

Priority: of
Adjusted 2015 Benefit/Cost Ratio:

GIS # Prj # ITD Key #
Est Source Proj Mgr

Replace/widen bridge #296 over the Eight Mile Lateral as part of ACHD's Bridge Maintenance Program.

Programmed Expenditures			Project Costs	
Construction	\$500,000	2018	ACHD Share	\$511,000
Const Engineering	\$6,000	2018	Plus Funding	\$0
Utilities	\$5,000	2018	Plus PriorCosts	\$47,145
Programmed	\$511,000		Project Total	\$558,145



Walnut St Bridge #551, 450' S/O Warm Springs Ave

Boise

Priority: of
Adjusted 2015 Benefit/Cost Ratio:

GIS # Prj # ITD Key #
Est Source Other Proj Mgr

Replace bridge #551 over Boise City Canal on Walnut St as part of ACHD's Bridge Maintenance Program.

Programmed Expenditures			Project Costs	
Prof Services - DSN	\$75,000	2020	ACHD Share	\$200,000
Construction	\$125,000	PD	Plus Funding	\$0
Programmed	\$200,000		Plus PriorCosts	
			Project Total	\$200,000

