

# ACHD 2016 Capital Improvements Plan - August 24, 2016

## Table A-4: Street Projects 2016-2020

CIP #	Street Name	Beginning Location	End Location	Year	Project Description
RD2016-25	Cloverdale Rd.	Fairview Ave.	Ustick Rd.	2018	Reconstruct/widen from 2-lanes to 5-lanes.
RD2016-26	Cloverdale Rd.	Ustick Rd.	McMillan Rd.	2019	Reconstruct/widen from 2-lanes to 5-lanes.
RD2016-27	Cloverdale Rd.	McMillan Rd.	US Hwy 20/26 (Chinden Blvd.)	2020	Reconstruct/widen from 3-lanes to 5-lanes.
RD2016-29	Cole Rd.	Overland Rd.	Franklin Rd.	2019	Reconstruct/widen from 3-lanes to 5-lanes.
RD2016-57	Franklin Rd.	Black Cat Rd.	Ten Mile Rd.	2016	Reconstruct/widen from 2-lanes to 5-lanes.
RD2016-69	Lake Hazel Rd.	Maple Grove Rd.	Cole Rd.	2016-2020	Reconstruct/widen from 2-lanes to 5-lanes.
RD2016-70	Lake Hazel Rd.	Cole Rd.	Orchard Ext W	2016-2020	New road. Construct new 5-lane roadway.
RD2016-89	Maple Grove Rd.	Victory Rd.	Overland Rd.	2020	Reconstruct/widen from 2-lanes to 5-lanes.
RD2016-100	Meridian Rd.	Cherry/Fairview Ave.	Ustick Rd.	2020	Reconstruct/widen from 3-lanes to 5-lanes.
RD2016-103	Orchard Ext W	Lake Hazel Ext.	Orchard Ext	2016-2020	New road. Construct new 5-lane roadway.
RD2016-104	Orchard Ext	Orchard Ext W	Gowen Rd.	2016-2020	New road. Construct new 5-lane roadway.
RD2016-113	Pine Ave.	Meridian Rd.	Locust Grove Rd.	2018	Reconstruct/widen from 2-lanes to 3-lanes.
RD2016-126	Ustick Rd.	Linder Rd.	Meridian Rd.	2016	Reconstruct/widen from 2-lanes to 5-lanes.
RD2016-127	Ustick Rd.	Meridian Rd.	Locust Grove Rd.	2016	Reconstruct/widen from 2 lanes to 5 lanes.

# ACHD 2016 Capital Improvements Plan - August 24, 2016

## Table A-4: Street Projects 2021-2025

CIP #	Street Name	Beginning Location	End Location	Year	Project Description
RD2016-13	Black Cat Rd.	Franklin Rd.	Cherry Ln.	2021-2025	Reconstruct/widen from 2-lanes to 5-lanes.
RD2016-14	Black Cat Rd.	Cherry Ln.	Ustick Rd.	2021-2025	Reconstruct/widen from 2-lanes to 5-lanes.
RD2016-15	Black Cat Rd.	Ustick Rd.	McMillan Rd.	2021-2025	Reconstruct/widen from 2-lanes to 5-lanes.
RD2016-21	Cloverdale Rd.	Lake Hazel Rd.	Amity Rd.	2021-2025	Reconstruct/widen from 2-lanes to 5-lanes.
RD2016-22	Cloverdale Rd.	Amity Rd.	Victory Rd.	2021-2025	Reconstruct/widen from 2-lanes to 5-lanes.
RD2016-23	Cloverdale Rd.	Victory Rd.	Overland Rd.	2021-2025	Reconstruct/widen from 2-lanes to 5-lanes.
RD2016-28	Cole Rd.	Amity Rd.	Victory Rd.	2021-2025	Reconstruct/widen from 2-lanes to 5-lanes. Additional Right-of-Way will come from the west side between Delwood Dr. and Diamond St.
RD2016-31	Eagle Rd.	Lake Hazel Rd.	Amity Rd.	2021-2025	Reconstruct/widen from 2-lanes to 5-lanes.
RD2016-32	Eagle Rd.	Amity Rd.	Victory Rd.	2021-2025	Reconstruct/widen from 2-lanes to 5-lanes.
RD2016-44	Fairview Ave.	Five Mile Rd.	Maple Grove Rd.	2021-2025	Reconstruct/widen from 5-lanes to 7-lanes.
RD2016-59	Hill Road/ Hill Road Pkwy	Horseshoe Bend Rd	Duncan Ln	2021-2025	Reconstruct/widen from 3-lanes to 5-lanes.
RD2016-60	Hill Road/ Hill Road Pkwy	Duncan Ln	Seamans Gulch Rd	2021-2025	Reconstruct/widen from 3-lanes to 5-lanes.
RD2016-66	Lake Hazel Rd.	Eagle Rd.	Cloverdale Rd.	2021-2025	Reconstruct/widen from 2-lanes to 3-lanes.
RD2016-67	Lake Hazel Rd.	Cloverdale Rd.	Five Mile Rd.	2021-2025	Reconstruct/widen from 2-lanes to 5-lanes.
RD2016-68	Lake Hazel Rd.	Five Mile Rd.	Maple Grove Rd.	2021-2025	Reconstruct/widen from 2-lanes to 5-lanes.
RD2016-74	Linder Rd.	Victory Rd.	Overland Rd.	2021-2025	Reconstruct/widen from 2-lanes to 5-lanes.
RD2016-78	Linder Rd.	Ustick Rd.	McMillan Rd.	2021-2025	Reconstruct/widen from 2-lanes to 5-lanes.
RD2016-79	Linder Rd.	McMillan Rd.	US Hwy 20/26 (Chinden Blvd.)	2021-2025	Reconstruct/widen from 3-lanes to 5-lanes (east side of the roadway).
RD2016-80	Linder Rd.	US Hwy 20/26 (Chinden Blvd.)	State Hwy 44 (State St.)	2021-2025	Reconstruct/widen from 2-lanes to 7-lanes.
RD2016-83	Locust Grove Rd.	Victory Rd.	Overland Rd.	2021-2025	Reconstruct/widen from 2-lanes to 5-lanes.
RD2016-84	Locust Grove Rd.	Fairview Ave.	Ustick Rd.	2021-2025	Reconstruct/widen from 3-lanes to 5-lanes.
RD2016-85	Locust Grove Rd.	Ustick Rd.	McMillan Rd.	2021-2025	Reconstruct/widen from 2-lanes to 3-lanes.
RD2016-88	Maple Grove Rd.	Amity Rd.	Victory Rd.	2021-2025	Reconstruct/widen from 2-lanes to 5-lanes.
RD2016-98	McMillan Rd.	Cloverdale Rd.	Five Mile Rd.	2021-2025	Reconstruct/widen from 3-lanes to 5-lanes.
RD2016-99	McMillan Rd.	Five Mile Rd.	Maple Grove Rd.	2021-2025	Reconstruct/widen from 2-lanes to 3-lanes.
RD2016-101	Meridian Rd.	Ustick Rd.	McMillan Rd.	2021-2025	Reconstruct/widen from 2-lanes to 3-lanes.
RD2016-105	Orchard St. Realigned	Gowen Rd.	I-84 Interchange	2021-2025	New road. Construct new 5-lane roadway.
RD2016-123	Ten Mile Rd.	Ustick Rd.	McMillan Rd.	2021-2025	Reconstruct/widen from 2-lanes to 5-lanes.
RD2016-124	Ten Mile Rd.	McMillan Rd.	US Hwy 20/26 (Chinden Blvd.)	2021-2025	Reconstruct/widen from 2-lanes to 5-lanes.
RD2016-133	Victory Rd.	Locust Grove Rd.	Eagle Rd.	2021-2025	Reconstruct/widen from 2-lanes to 3-lanes.
RD2016-135	Victory Rd.	Cloverdale Rd.	Five Mile Rd.	2021-2025	Reconstruct/widen from 2-lanes to 5-lanes.

CIP #		Street Name	Beginning Location	End Location	Year	Project Description
RD2016-	137	Victory Rd.	Maple Grove Rd.	Cole Rd.	2021-2025	Reconstruct/widen from 4-lanes to 5-lanes.

# ACHD 2016 Capital Improvements Plan -August 24, 2016

## Table A-4: Street Projects 2026-2030

CIP #	Street Name	Beginning Location	End Location	Year	Project Description
RD2016- 2	Amity Rd.	State Hwy 69 (Meridian Rd.)	Locust Grove Rd.	2026-2030	Reconstruct/widen from 2-lanes to 5-lanes.
RD2016- 3	Amity Rd.	Locust Grove Rd.	Eagle Rd.	2026-2030	Reconstruct/widen from 2-lanes to 5-lanes.
RD2016- 4	Amity Rd.	Eagle Rd.	Cloverdale Rd.	2026-2030	Reconstruct/widen from 2-lanes to 3-lanes.
RD2016- 5	Airport - Overland Ext	McDermott Rd.	Black Cat Rd.	2026-2030	New road. Construct new 2-lanes.
RD2016- 12	Black Cat Rd.	Overland Rd.	Franklin Rd.	2026-2030	Reconstruct/widen from 2-lanes to 3-lanes. Project costs do not include any work associated with the ITD Overpass.
RD2016- 16	Black Cat Rd.	McMillan Rd.	US Hwy 20/26 (Chinden Blvd.)	2026-2030	Reconstruct/widen from 2-lanes to 3-lanes.
RD2016- 20	Cloverdale Rd.	Columbia Rd.	Lake Hazel Rd.	2026-2030	Reconstruct/widen from 2-lanes to 5-lanes.
RD2016- 30	Deer Flat Rd.	Linder Rd.	State Hwy 69 (Meridian Rd.)	2026-2030	Reconstruct/widen from 3-lanes to 5-lanes.
RD2016- 34	Eisenman Rd.	Lake Hazel	Gowen Rd.	2026-2030	Reconstruct/widen from 2-lanes to 3-lanes.
RD2016- 37	Emerald St.	Cole Rd.	Curtis Rd.	2026-2030	Reconstruct/widen from 3-lanes to 5-lanes. Project costs do not include any work associated with the ITD Overpass.
RD2016- 39	Executive Dr.	Cloverdale Rd.	Five Mile Rd.	2026-2030	Reconstruct/widen from 3-lanes to 5-lanes.
RD2016- 41	Fairview Ave.	Locust Grove Rd.	State Hwy 55 (Eagle Rd.)	2026-2030	Reconstruct/widen from 5-lanes to 7-lanes.
RD2016- 42	Fairview Ave.	State Hwy 55 (Eagle Rd.)	Cloverdale Rd.	2026-2030	Reconstruct/widen from 5-lanes to 7-lanes.
RD2016- 45	Fairview Ave.	Maple Grove Rd.	Cole Rd.	2026-2030	Reconstruct/widen from 5-lanes to 7-lanes.
RD2016- 47	Five Mile Rd.	Lake Hazel Rd.	Amity Rd.	2026-2030	Reconstruct/widen from 2-lanes to 5-lanes.
RD2016- 49	Five Mile Rd.	Overland Rd.	Franklin Rd.	2026-2030	Reconstruct/widen from 2-lanes to 5-lanes. Project costs do not include any work associated with the ITD Overpass.
RD2016- 52	Floating Feather Realignment	Plummer Ln	State Hwy 16 (Emmett Hwy)	2026-2030	New road. Construct new 3-lane roadway.
RD2016- 53	Floating Feather Realignment	State Hwy 16 (Emmett Hwy)	Palmer Ln.	2026-2030	New road. Construct new 3-lane roadway.
RD2016- 54	Floating Feather Rd.	Palmer Ln.	Linder Rd.	2026-2030	Reconstruct/widen from 2-lanes to 3-lanes.
RD2016- 55	Floating Feather Rd.	Linder Rd.	Park St.	2026-2030	Reconstruct/widen from 2-lanes to 3-lanes.
RD2016- 56	Floating Feather Rd.	Park	Ballantyne Rd.	2026-2030	Reconstruct/widen from 2-lanes to 3-lanes.
RD2016- 61	Lake Hazel Rd.	Black Cat Rd.	Ten Mile Rd.	2026-2030	Reconstruct/widen from 2-lanes to 3-lanes.
RD2016- 62	Lake Hazel Rd.	Ten Mile Rd.	Linder Rd.	2026-2030	Reconstruct/widen from 2-lanes to 3-lanes.
RD2016- 63	Lake Hazel Rd.	Linder Rd.	State Hwy 69 (Meridian Rd.)	2026-2030	Reconstruct/widen from 2-lanes to 3-lanes.
RD2016- 64	Lake Hazel Rd.	State Hwy 69 (Meridian Rd.)	Locust Grove Rd.	2026-2030	Reconstruct/widen from 2-lanes to 3-lanes.
RD2016- 65	Lake Hazel Rd.	Locust Grove Rd.	Eagle Rd.	2026-2030	Reconstruct/widen from 2-lanes to 3-lanes.
RD2016- 81	Linder Rd.	State Hwy 44 (State St.)	Floating Feather Rd.	2026-2030	Reconstruct/widen from 2-lanes to 5-lanes.
RD2016- 112	Pine Ave.	Ten Mile Rd.	Linder Rd.	2026-2030	Reconstruct/widen from 2-lanes to 3-lanes.
RD2016- 117	State St.	Glenwood	Pierce Park Ln	2026-2030	Reconstruct/widen from 5-lanes to 7-lanes.
RD2016- 118	State St.	Pierce Park Ln	Collister Dr	2026-2030	Reconstruct/widen from 5-lanes to 7-lanes.
RD2016- 119	State St.	Collister Dr	36th St	2026-2030	Reconstruct/widen from 5-lanes to 7-lanes.

CIP #		Street Name	Beginning Location	End Location	Year	Project Description
RD2016-	120	State St.	36th St	28th St	2026-2030	Reconstruct/widen from 5-lanes to 7-lanes.
RD2016-	122	Ten Mile Rd.	Victory Rd.	Overland Rd.	2026-2030	Reconstruct/widen from 2-lanes to 3-lanes.
RD2016-	125	Ustick Rd.	Ten Mile Rd.	Linder Rd.	2026-2030	Reconstruct/widen from 2-lanes to 3-lanes.
RD2016-	128	Ustick Rd.	Cole Rd.	Curtis Rd.	2026-2030	Reconstruct/widen from 3-lanes to 5-lanes.
RD2016-	129	Victory Rd.	Black Cat Rd.	Ten Mile Rd.	2026-2030	Reconstruct/widen from 2-lanes to 3-lanes.
RD2016-	130	Victory Rd.	Ten Mile Rd.	Linder Rd.	2026-2030	Reconstruct/widen from 2-lanes to 3-lanes.
RD2016-	131	Victory Rd.	Linder Rd.	Meridian Rd.	2026-2030	Reconstruct/widen from 2-lanes to 3-lanes.
RD2016-	132	Victory Rd.	Meridian Rd.	Locust Grove Rd.	2026-2030	Reconstruct/widen from 2-lanes to 3-lanes.
RD2016-	134	Victory Rd.	Eagle Rd.	Cloverdale Rd.	2026-2030	Reconstruct/widen from 2-lanes to 5-lanes.

Table A-4(2026-2030)

# ACHD 2016 Capital Improvements Plan - August 24, 2016

## Table A-4: Street Projects 2031-2035


CIP #	Street Name	Beginning Location	End Location	Year	Project Description
RD2016-1	36th Street Extension	Cartwright Rd.	Bogus Basin Rd.	2031-2035	New Road. Construct new 2-lane roadway, with 40-feet of pavement, and no curb/gutter or sidewalk.
RD2016-6	Beacon Light Rd.	State Hwy 16 (Emmett Hwy)	Palmer Ln.	2031-2035	Reconstruct/widen from 2-lanes to 3-lanes.
RD2016-7	Beacon Light Rd.	Palmer Ln.	Linder Rd.	2031-2035	Reconstruct/widen from 2-lanes to 3-lanes.
RD2016-8	Beacon Light Rd.	Linder Rd.	Park Ln.	2031-2035	Reconstruct/widen from 2-lanes to 3-lanes.
RD2016-9	Beacon Light Rd.	Park Ln.	Ballantyne Rd.	2031-2035	Reconstruct/widen from 2-lanes to 3-lanes.
RD2016-10	Beacon Light Rd.	Ballantyne Rd.	Eagle Rd.	2031-2035	Reconstruct/widen from 2-lanes to 3-lanes.
RD2016-11	Beacon Light Rd.	Eagle Rd.	State Hwy 55	2031-2035	Reconstruct/widen from 2-lanes to 3-lanes.
RD2016-17	Cloverdale Rd.	Kuna Rd.	Deer Flat Rd.	2031-2035	Reconstruct/widen from 2-lanes to 3-lanes.
RD2016-18	Cloverdale Rd.	Deer Flat Rd.	Hubbard Rd.	2031-2035	Reconstruct/widen from 2-lanes to 3-lanes.
RD2016-19	Cloverdale Rd.	Hubbard Rd.	Columbia	2031-2035	Reconstruct/widen from 2-lanes to 3-lanes.
RD2016-24	Cloverdale Rd.	Overland Rd.	Franklin Rd.	2031-2035	Reconstruct/widen from 2-lanes to 5-lanes. Project costs do not include any work associated with the ITD Overpass.
RD2016-33	Eagle Rd.	Floating Feather Rd.	Beacon Light Rd.	2031-2035	Reconstruct/widen from 2-lanes to 3-lanes.
RD2016-35	Emerald St.	Five Mile Rd.	Maple Grove Rd.	2031-2035	Reconstruct/widen from 3-lanes to 5-lanes.
RD2016-36	Emerald St.	Maple Grove Rd.	Cole Rd.	2031-2035	Reconstruct/widen from 3-lanes to 5-lanes.
RD2016-38	Emerald St.	Curtis Rd.	Orchard St.	2031-2035	Reconstruct/widen from 3-lanes to 5-lanes.
RD2016-40	Fairview Ave.	Meridian Rd	Locust Grove Rd.	2031-2035	Reconstruct/widen from 5-lanes to 7-lanes.
RD2016-43	Fairview Ave.	Cloverdale Rd.	Five Mile Rd.	2031-2035	Reconstruct/widen from 5-lanes to 7-lanes.
RD2016-46	Fairview Ave.	Cole Rd.	Curtis Rd.	2031-2035	Reconstruct/widen from 5-lanes to 7-lanes.
RD2016-50	Five Mile Rd.	Ustick Rd.	McMillan Rd.	2031-2035	Reconstruct/widen from 3-lanes to 5-lanes.
RD2016-51	Floating Feather Rd	Star	Plummer Ln	2031-2035	Reconstruct/widen from 2-lanes to 3-lanes.
RD2016-58	Glenwood Couplet	Cole Rd.	Goddard Rd.	2031-2035	New road. Construct a new 3-lane roadway.
RD2016-71	Lake Hazel Rd.	Orchard Ext W	Pleasant Valley Rd	2031-2035	New road. Construct new 5-lane roadway.
RD2016-72	Lake Hazel Rd.	Pleasant Valley Rd	Eisenman Rd	2031-2035	New road. Construct new 5-lane roadway.
RD2016-73	Linder Rd.	Amity Rd.	Victory Rd.	2031-2035	Reconstruct/widen from 2-lanes to 3-lanes.
RD2016-75	Linder Rd.	Overland Rd.	Franklin Rd.	2031-2035	Reconstruct/widen from 2-lanes to 5-lanes. Project costs do not include any work associated with the ITD Overpass.
RD2016-76	Linder Rd.	Franklin Rd.	Cherry Ln.	2031-2035	Reconstruct/widen from 2-lanes to 3-lanes.
RD2016-77	Linder Rd.	Cherry Ln.	Ustick Rd.	2031-2035	Reconstruct/widen from 2-lanes to 3-lanes.
RD2016-82	Locust Grove Rd.	Amity Rd.	Victory Rd.	2031-2035	Reconstruct/widen from 2-lanes to 3-lanes.
RD2016-86	Locust Grove Rd.	McMillan Rd.	US Hwy 20/26 (Chinden Blvd.)	2031-2035	Reconstruct/widen from 2-lanes to 3-lanes.
RD2016-90	Maple Grove Rd.	Fairview Ave.	Ustick Rd.	2031-2035	Reconstruct/widen from 3-lanes to 5-lanes.
RD2016-91	Maple Grove Rd.	Ustick Rd.	McMillan Rd.	2031-2035	Reconstruct/widen from 3-lanes to 5-lanes.

CIP #		Street Name	Beginning Location	End Location	Year	Project Description
RD2016-	92	McMillan Rd.	Star Rd.	McDermott Rd.	2031-2035	Reconstruct/widen from 2-lanes to 3-lanes.
RD2016-	93	McMillan Rd.	McDermott Rd.	Black Cat Rd.	2031-2035	Reconstruct/widen from 2-lanes to 3-lanes. All ROW from the north side of the roadway to avoid powerpoles/canal.
RD2016-	94	McMillan Rd.	Black Cat Rd.	Ten Mile Rd.	2031-2035	Reconstruct/widen from 2-lanes to 3-lanes.
RD2016-	95	McMillan Rd.	Ten Mile Rd.	Linder Rd.	2031-2035	Reconstruct/widen from 2-lanes to 3-lanes.
RD2016-	96	McMillan Rd.	Linder Rd.	State Hwy 69 (Meridian Rd.)	2031-2035	Reconstruct/widen from 2-lanes to 3-lanes.
RD2016-	102	Meridian Rd.	McMillan Rd.	US Hwy 20/26 (Chinden Blvd.)	2031-2035	Reconstruct/widen from 2-lanes to 3-lanes.
RD2016-	106	Overland Rd.	Black Cat Rd.	Ten Mile Rd.	2031-2035	New road. Construct new 3-lane roadway.
RD2016-	107	Overland Rd.	Locust Grove Rd.	Eagle Rd.	2031-2035	Reconstruct/widen from 5-lanes to 7-lanes.
RD2016-	108	Overland Rd.	Eagle Rd.	Cloverdale Rd.	2031-2035	Reconstruct/widen from 5-lanes to 7-lanes.
RD2016-	109	Overland Rd.	Cloverdale Rd.	Five Mile Rd.	2031-2035	Reconstruct/widen from 5-lanes to 7-lanes.
RD2016-	110	Overland Rd.	Five Mile Rd.	Maple Grove Rd.	2031-2035	Reconstruct/widen from 5-lanes to 7-lanes.
RD2016-	111	Overland Rd.	Maple Grove Rd.	Cole Rd.	2031-2035	Reconstruct/widen from 5-lanes to 7-lanes.
RD2016-	114	Pleasant Valley Ext.	Orchard Ext	Pleasant Valley Rd.	2031-2035	New road. Construct new 5-lane roadway.
RD2016-	115	Star Rd.	McMillan Rd.	US Hwy 20/26 (Chinden Blvd.)	2031-2035	Reconstruct/widen from 2-lanes to 5-lanes.
RD2016-	116	Star Rd.	US Hwy 20/26 (Chinden Blvd.)	State Hwy 44 (State St.)	2031-2035	Reconstruct/widen from 2-lanes to 5-lanes.
RD2016-	121	Ten Mile Rd.	Deer Flat Rd.	Hubbard Rd.	2031-2035	Reconstruct/widen from 2-lanes to 3-lanes.

Table A-4(2031-2035)

# ACHD 2016 Capital Improvements Plan - August 24, 2016

## Table A-5: Intersection Projects: 2016-2020

CIP #	Int #	East-West Street	North-South Street	Year	Project Description
IN2016-9	2600	Amity Rd.	Ten Mile Rd. 	2019	Add roundabout. Reconstruct/widen approaches. To construct a <i>Single-lane Roundabout</i> .
IN2016-15	2100	Beacon Light Rd.	State Hwy 16	2017	Add signal. Reconstruct/widen approaches. <b><u>ITD portion of Construction Costs: \$406,000.00.</u></b>
IN2016-22	211	Deer Flat Rd.	Linder Rd.	2020	Replace/modify signal. Reconstruct/widen approaches.
IN2016-26	68	Fairview Ave.	Cole Rd.	2017	Replace/modify signal. Reconstruct/widen approaches.
IN2016-35	1002	Franklin Rd.	Black Cat Rd.	2016	Add signal. Reconstruct/widen approaches.
IN2016-36	144	Franklin Rd.	Cole Rd.	2019	Replace/modify signal. Reconstruct/widen approaches.
IN2016-50	1200	Lake Hazel Rd.	Cole Rd.	2016-2020	Add signal. NEW INTERSECTION.
IN2016-73	156	State St.	36th St./Veterans Memorial Pkwy	2018	Replace/modify signal. Reconstruct/widen approaches.
IN2016-74	236	State St.	Collister Dr.	2018	Replace/modify signal. Reconstruct/widen approaches.
IN2016-81	157	US Hwy 20/26 (Chinden Blvd.)	Veterans Memorial Pkwy./ Curtis Rd.	2020	Replace/modify signal. Reconstruct/widen approaches. Project cost excludes ITD's portion of cost. <b><u>ITD portion of Construction Costs: \$2,555,000.00.</u></b>
IN2016-85	373	Ustick Rd.	Meridian Rd.	2016	Replace/modify signal. Reconstruct/widen approaches.
IN2016-88	227	Victory Rd.	Cole Rd.	2020	Replace/modify signal. Reconstruct/widen approaches.



# ACHD 2016 Capital Improvements Plan - August 24, 2016





## Table A-5: Intersection Projects: 2021-2025

CIP #	Int #	East-West Street	North-South Street	Year	Project Description
IN2016-	2	371 Amity Rd.	Cloverdale Rd.	2021-2025	Add roundabout. Reconstruct/widen approaches. To be constructed as a <u>Multi-lane Roundabout</u> with 2-lanes for northbound & southbound legs, 1-lane for eastbound & westbound legs.
IN2016-	3	726 Amity Rd.	Eagle Rd.	2021-2025	Add roundabout. Reconstruct/widen approaches. To be constructed as a <u>Dual-lane Roundabout</u> with a southbound, northbound, and westbound right turn bypass lanes.
IN2016-	17	1000 Cherry Ln.	Black Cat Rd.	2021-2025	Add signal. Reconstruct/widen approaches.
IN2016-	18	251 Cherry Ln.	Linder Rd.	2021-2025	Replace/modify signal. Reconstruct/widen to add designated northbound right turn lane.
IN2016-	25	212 Fairview Ave.	Cloverdale Rd.	2021-2025	Replace/modify signal. Reconstruct/widen approaches. No change to south leg approach.
IN2016-	28	215 Fairview Ave.	Locust Grove Rd.	2021-2025	Replace/modify signal. Reconstruct/widen approaches.
IN2016-	37	304 Franklin Rd.	Linder Rd.	2021-2025	Replace/modify signal. Reconstruct/widen approaches.
IN2016-	39	Goddard Rd./ Mountain View Dr.	Glenwood St.	2021-2025	Replace/modify signal. Reconstruct/widen approaches.
IN2016-	40	3102 Gowen Rd.	Orchard St.	2021-2025	Add roundabout. Reconstruct/widen approaches. To be constructed as a <u>Multi-lane Roundabout</u> with 2-lanes for the northbound & southbound legs, 1-lane for the eastbound & westbound legs.
IN2016-	42	1500 Hill Rd.	Horseshoe Bend Rd.	2021-2025	Add roundabout. Reconstruct/widen approaches. To be constructed as a <u>Multi-lane Roundabout</u> with 2-lanes for the eastbound & westbound legs, 1-lane for the northbound & southbound legs.
IN2016-	44	2000 Hill Rd.	Seaman Gulch Rd.	2021-2025	Add roundabout. Reconstruct/widen approaches. To be constructed as a <u>Multi-lane Roundabout</u> with 2-lanes for the eastbound & westbound legs, 1-lane for the southbound leg.
IN2016-	49	374 Lake Hazel Rd.	Cloverdale Rd.	2021-2025	Replace/modify signal. Reconstruct/widen approaches.
IN2016-	51	1302 Lake Hazel Rd.	Eagle Rd.	2021-2025	Add signal. Reconstruct/widen approaches.
IN2016-	53	376 Lake Hazel Rd.	Five Mile Rd.	2021-2025	Replace signalized intersection with a roundabout. To be constructed as a <u>Dual-lane Roundabout</u> .
IN2016-	56	377 Lake Hazel Rd.	Maple Grove Rd.	2021-2025	Replace/modify signal. Reconstruct/widen approaches.
IN2016-	76	234 State St.	Gary Ln./State Hwy 44 (Glenwood St.)	2021-2025	Replace/modify signal. Reconstruct/widen approaches. Project cost excludes ITD's portion of cost. <b>ITD portion of Construction Costs: \$1,446,000.</b>
IN2016-	77	262 State St.	Pierce Park Ln.	2021-2025	Replace/modify signal. Reconstruct/widen approaches.

CIP #	Int #	East-West Street	North-South Street	Year	Project Description
IN2016-	82	1005 Ustick Rd.	Black Cat Rd.	2021-2025	Add roundabout. Reconstruct/widen approaches. To be constructed as a <i>Dual-lane Roundabout</i> .
IN2016-	83	324 Ustick Rd.	Locust Grove Rd.	2021-2025	Replace/modify signal. Reconstruct/widen approaches.
IN2016-	89	248 Victory Rd.	Five Mile Rd.	2021-2025	Replace/modify signal. Reconstruct/widen approaches.
IN2016-	90	1605 Victory Rd.	Linder Rd.	2021-2025	Add roundabout. Reconstruct/widen approaches. To be constructed as a <i>Single-lane Roundabout</i> .
IN2016-	91	425 Victory Rd.	Locust Grove Rd.	2021-2025	Add roundabout. Reconstruct/widen approaches. To be constructed as a <i>Multi-lane Roundabout</i> with 2-lanes for the northbound & southbound legs, 1-lane for the eastbound and westbound legs.
IN2016-	92	274 Victory Rd.	Maple Grove Rd.	2021-2025	Replace/modify signal. Reconstruct/widen approaches.

# ACHD 2016 Capital Improvements Plan - August 24, 2016

## Table A-5: Intersection Projects: 2026-2030






CIP #	Int #	East-West Street	North-South Street	Year	Project Description
IN2016-	1	1007 Amity Rd.	Black Cat Rd.	2026-2030	Add signal. Reconstruct/widen approaches.
IN2016-	4	375 Amity Rd.	Five Mile Rd. 	2026-2031	Replace signalized intersection with a roundabout. To be constructed as a <u>Multi-lane Roundabout</u> with 2-lanes for the northbound & southbound legs, 1-lane for the eastbound & westbound legs.
IN2016-	6	1700 Amity Rd.	Locust Grove Rd.	2026-2030	Add signal. Reconstruct/widen approaches.
IN2016-	7	372 Amity Rd.	Maple Grove Rd. 	2026-2030	Replace signalized intersection with a roundabout. To be constructed as a <u>Single-lane Roundabout</u> with a westbound right turn bypass lane.
IN2016-	8	319 Amity Rd.	State Hwy 69 (Meridian Rd.)	2026-2030	Replace/modify signal. Reconstruct/widen approaches. <b>ACHD approaches only.</b>
IN2016-	19	298 Cherry Ln.	Ten Mile Rd.	2026-2030	Replace/modify signal. Reconstruct/widen approaches.
IN2016-	20	2800 Columbia Rd.	Cloverdale Rd. 	2026-2030	Replace signalized intersection with a roundabout. To be constructed as a <u>Single-lane Roundabout</u> with a westbound right turn bypass lane.
IN2016-	27	69 Fairview Ave.	Curtis Rd.	2026-2030	Replace/modify signal. Reconstruct/widen approaches. Add 3rd eastbound thru lane to connector. No change to north leg and south leg approaches.
IN2016-	29	2701 Floating Feather Rd.	Ballantyne Ln. 	2026-2030	Add roundabout. Reconstruct/widen approaches. To be constructed as a <u>Single-lane Roundabout</u> .
IN2016-	30	1602 Floating Feather Rd.	Linder Rd. 	2026-2030	Add roundabout. Reconstruct/widen approaches. To be constructed as a <u>Multi-lane Roundabout</u> with 2-lanes northbound & southbound legs, 1-lane westbound & eastbound legs.
IN2016-	31	3201 Floating Feather Rd.	Palmer Ln. 	2026-2030	Add roundabout. Reconstruct/widen approaches. To be constructed as a <u>Single-lane Roundabout</u> .
IN2016-	32	3301 Floating Feather Rd.	Park Ln. 	2026-2030	Add roundabout. Reconstruct/widen approaches. To be constructed as a <u>Single-lane Roundabout</u> .
IN2016-	43	1900 Hill Rd.	Pierce Park Ln.	2026-2030	Add signal. Reconstruct/widen approaches.
IN2016-	48	1003 Lake Hazel Rd.	Black Cat Rd. 	2026-2030	Add roundabout. Reconstruct/widen approaches. To be constructed as a <u>Single-lane Roundabout</u> .
IN2016-	52	3000 Lake Hazel Rd.	Eisenman Rd. 	2026-2030	Add roundabout. NEW INTERSECTION. To be constructed as a <u>Dual-lane Roundabout</u> .
IN2016-	54	1603 Lake Hazel Rd.	Linder Rd. 	2026-2030	Add roundabout. To be constructed as a <u>Single-lane Roundabout</u> .
IN2016-	55	1701 Lake Hazel Rd.	Locust Grove Rd. 	2026-2030	Add roundabout. To be constructed as a <u>Single-lane Roundabout</u> with a westbound right turn bypass-lane.

CIP #	Int #	East-West Street	North-South Street	Year	Project Description
IN2016-	57	1803 Lake Hazel Rd.	McDermott Rd.	2026-2030	Add roundabout. Reconstruct/widen approaches to construct <u>Single-lane Roundabout</u> . Project cost excludes Canyon County's portion of cost. <b>Canyon County portion of Construction Costs: \$198,000.00.</b>
IN2016-	60	2401 Lake Hazel Rd.	State Hwy 69 (Meridian Rd.)	2026-2030	Add signal. Reconstruct/widen approaches. Project cost excludes ITD's portion of cost. <b>ITD portion of Construction Costs: \$1,781,000.</b>
IN2016-	61	2602 Lake Hazel Rd.	Ten Mile Rd.	2026-2030	Add signal. Reconstruct/widen approaches.
IN2016-	62	1004 McMillan Rd.	Black Cat Rd.	2026-2030	Add roundabout. Reconstruct/widen approaches. To be constructed as a <u>Multi-lane Roundabout</u> with 2-legs on northbound & southbound legs, 1-lane on westbound & eastbound legs.
IN2016-	66	230 Overland Rd.	Cloverdale Rd.	2026-2030	Replace/modify signal. Reconstruct/widen approaches.
IN2016-	68	343 Overland Rd.	Locust Grove Rd.	2026-2030	Replace/modify signal. Reconstruct/widen approaches.
IN2016-	69	228 Overland Rd.	Maple Grove Rd.	2026-2030	Replace/modify signal. Reconstruct/widen approaches.
IN2016-	70	268 Overland Rd.	Eagle Rd.	2026-2031	Replace/modify signal. Reconstruct/widen approaches. No change to north leg approach.
IN2016-	71	1008 Overland Rd. Ext./ Airport	Black Cat Rd.	2026-2030	Add roundabout. Reconstruct/widen to construct <u>Single-lane Roundabout</u> . NEW INTERSECIION.
IN2016-	79	1001 US Hwy 20/26 (Chinden Blvd.)	Black Cat Rd.	2026-2030	Add signal. Reconstruct/widen approaches. Project cost excludes ITD's portion of cost. <b>ITD portion of Construction Costs: \$1,803,000.00.</b>
IN2016-	80	189 US Hwy 20/26 (Chinden Blvd.)	Star Rd.	2026-2030	Replace/modify signal. Reconstruct/widen approaches. Project cost excludes ITD's portion of cost. <b>ITD portion of Construction Costs: \$984,000.00.</b>
IN2016-	87	1006 Victory Rd.	Black Cat Rd.	2026-2030	Add roundabout. Reconstruct/widen approaches. To be constructed as a <u>Single-lane Roundabout</u> .

# ACHD 2016 Capital Improvements Plan - August 24, 2016

## Table A-5: Intersection Projects: 2031-2035

CIP #	Int #	East-West Street	North-South Street	Year	Project Description
IN2016-	5	1600 Amity Rd.	Linder Rd.	2031-2035	Add roundabout. To be constructed as a <u>Single-lane Roundabout</u> with a westbound right turn bypass lane.
IN2016-	10	2700 Beacon Light Rd.	Ballantyne Ln.	2031-2035	Add roundabout. Reconstruct/widen approaches. To be constructed as a <u>Single-lane Roundabout</u> .
IN2016-	11	1301 Beacon Light Rd.	Eagle Rd.	2031-2035	Add roundabout. Reconstruct/widen approaches. To be constructed as a <u>Multi-lane Roundabout</u> with 2-lanes for the eastbound & westbound legs, 1-lane for the northbound & southbound legs.
IN2016-	12	1601 Beacon Light Rd.	Linder Rd.	2031-2035	Add roundabout. Reconstruct/widen approaches. To be constructed as a <u>Multi-lane Roundabout</u> with 2-lanes for the eastbound & westbound legs, 1-lane for the northbound & southbound legs.
IN2016-	13	3200 Beacon Light Rd.	Palmer Ln.	2031-2035	Add roundabout. Reconstruct/widen approaches. To construct a <u>Single-lane Roundabout</u> .
IN2016-	14	3300 Beacon Light Rd.	Park Ln.	2031-2035	Add roundabout. Reconstruct/widen approaches. To be constructed as a <u>Single-lane Roundabout</u> .
IN2016-	16	2300 Beacon Light Rd.	State Hwy 55	2031-2035	Add signal. Reconstruct/widen approaches. Project cost excludes ITD's portion of cost. <b>ACHD approaches only.</b>
IN2016-	21	2603 Columbia Rd.	Ten Mile Rd.	2031-2035	Add roundabout. Reconstruct/widen approaches. To be constructed as <u>Single-lane Roundabout</u> .
IN2016-	23	369 Deer Flat Rd.	State Hwy 69 (Meridian Rd.)	2031-2035	Replace/modify signal. Reconstruct/widen approaches. <b>ACHD approaches only.</b>
IN2016-	24	2604 Deer Flat Rd.	Ten Mile Rd.	2031-2035	Add roundabout. Reconstruct/widen approaches. To be constructed as <u>Single-lane Roundabout</u> .
IN2016-	33	3400 Floating Feather Rd.	Plummer Rd.	2031-2035	Add roundabout. Reconstruct/widen approaches. To be constructed as a <u>Single-lane Roundabout</u> .
IN2016-	34	2502 Floating Feather Rd.	Star Rd.	2031-2035	Add roundabout. Reconstruct/widen approaches. To be constructed as a <u>Single-lane Roundabout</u> .
IN2016-	38	1801 Franklin Rd.	McDermott Rd.	2031-2035	Add roundabout. Reconstruct/widen approaches. To be constructed as a <u>Single-lane Roundabout</u> . Project cost excludes Canyon County's portion of cost. <b>Canyon County portion of Construction Costs: \$55,000.00.</b>
IN2016-	41	2900 Hill Rd.	Collister Dr.	2031-2035	Add signal. Reconstruct/widen approaches.
IN2016-	45	2400 Hubbard Rd.	State Hwy 69 (Meridian Rd.)	2031-2035	Add signal. Reconstruct/widen approaches. Project cost excludes ITD's portion of cost. <b>ITD portion of Construction Costs: \$952,000.00.</b>
IN2016-	46	2605 Hubbard Rd.	Ten Mile Rd.	2031-2035	Add roundabout. Reconstruct/widen approaches. To be constructed as a <u>Single-lane Roundabout</u> .
IN2016-	47	2801 Kuna Rd.	Cloverdale Rd.	2031-2035	Add roundabout. Reconstruct/widen approaches. To be constructed as a <u>Single-lane Roundabout</u> .
IN2016-	58	3101 Lake Hazel Rd.	Orchard Extension	2031-2035	Add roundabout. NEW INTERSECTION. To be constructed as a <u>Dual-lane Roundabout</u> with a westbound right turn bypass lane.

CIP #	Int #	East-West Street	North-South Street	Year	Project Description		
IN2016-	59	3103	Lake Hazel Rd.	Pleasant Valley Rd.		2031-2035	Add roundabout. NEW INTERSECTION. To be constructed as a <u>Dual-lane Roundabout</u> with a southbound right turn bypass lane.
IN2016-	63	1804	McMillan Rd.	McDermott Rd.		2031-2035	Add signal. Reconstruct/widen approaches.
IN2016-	64	2500	McMillan Rd.	Star Rd.		2031-2035	Add roundabout. Reconstruct/widen approaches. To be constructed as a <u>Multi-lane Roundabout</u> with 2-lane northbound leg, 1-lane eastbound leg, 1-lane southbound & westbound legs with right turn bypass lanes.
IN2016-	65	3100	Pleasant Valley Rd.	Orchard Extension		2031-2035	Add roundabout. NEW INTERSECTION. To be constructed as a <u>Dual-lane Roundabout</u> .
IN2016-	67	984	Overland Rd.	Linder Rd.		2031-2035	Add signal. Reconstruct/widen approaches.
IN2016-	72	346	State Hwy 44 (State St.)	Star Rd.		2031-2035	Replace/modify signal. Reconstruct/widen approaches. Project cost excludes ITD's portion of cost. <u>ITD portion of Construction Costs: \$677,000.00.</u>
IN2016-	75		State St.	Eagle Rd.		2031-2035	Quadrant intersection as approved on February 24, 2016 in the Eagle Road and State Street Intersection Concept Study Final Report as Figure 7 dated May 2014.
IN2016-	78	67	US Hwy 20/26 (Chinden Blvd.)	36th St./Orchard St.		2031-2035	Replace/modify signal. Reconstruct/widen approaches. Project cost excludes ITD's portion of cost. <u>ITD portion of Construction Costs: \$0.00.</u>
IN2016-	84	1802	Ustick Rd.	McDermott Rd.		2031-2035	Add signal. Reconstruct/widen approaches. Project cost excludes Canyon County's portion of cost. <u>Canyon County portion of Construction Costs: \$285,000.00.</u>
IN2016-	86	2501	Ustick Rd.	Star Rd.		2031-2035	Add roundabout. Reconstruct/widen approaches. To be constructed as a <u>Single-lane Roundabout</u> with northbound right turn bypass lane. Project cost excludes Canyon County's portion of cost. <u>Canyon County portion of Construction Costs: \$198,000.00.</u>
IN2016-	93	1806	Victory Rd.	McDermott Rd.		2031-2035	Add roundabout. Reconstruct/widen approaches to construct a <u>Single-lane Roundabout</u> . <u>Canyon County portion of Construction Costs: \$147,000.00.</u>