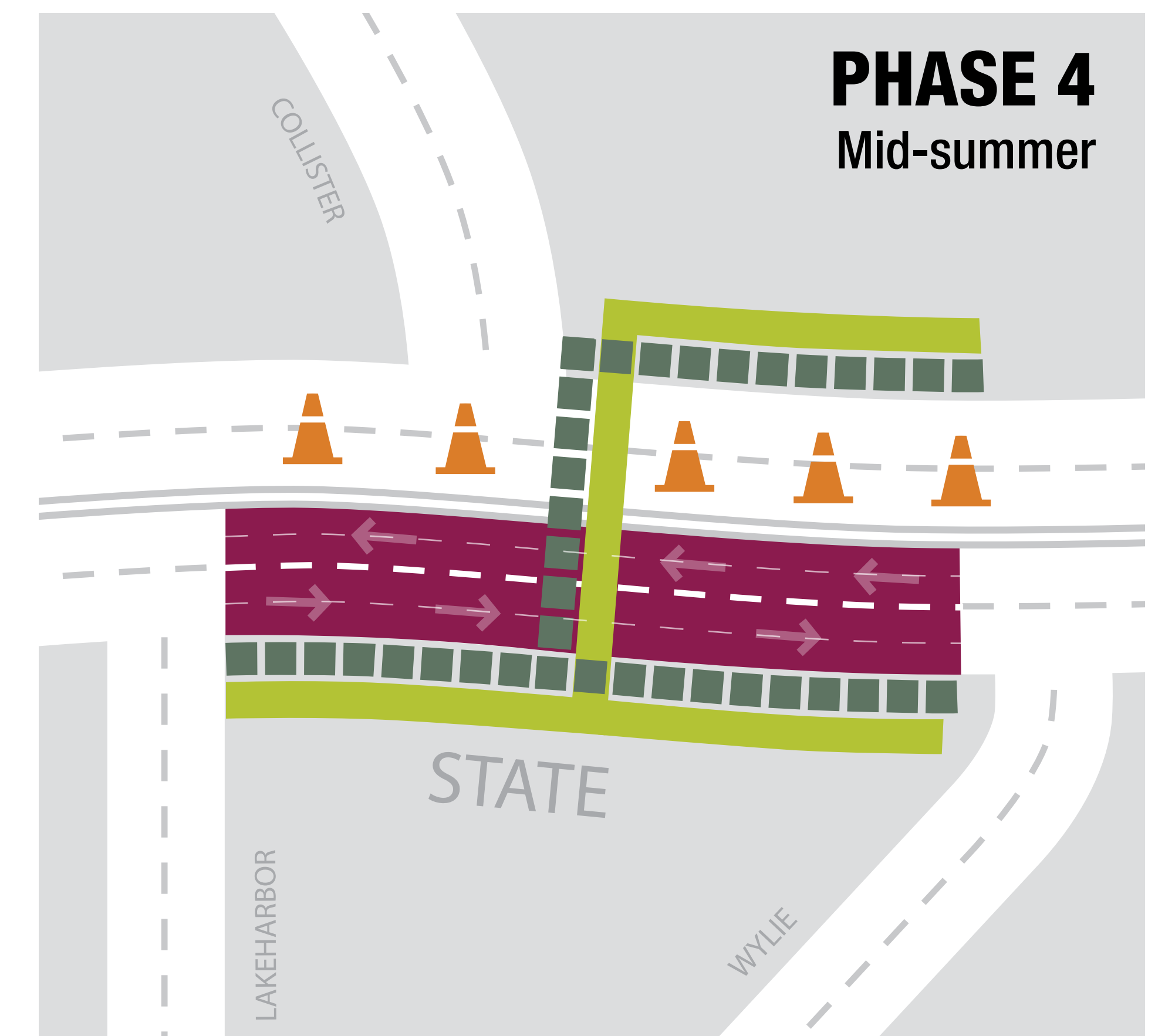
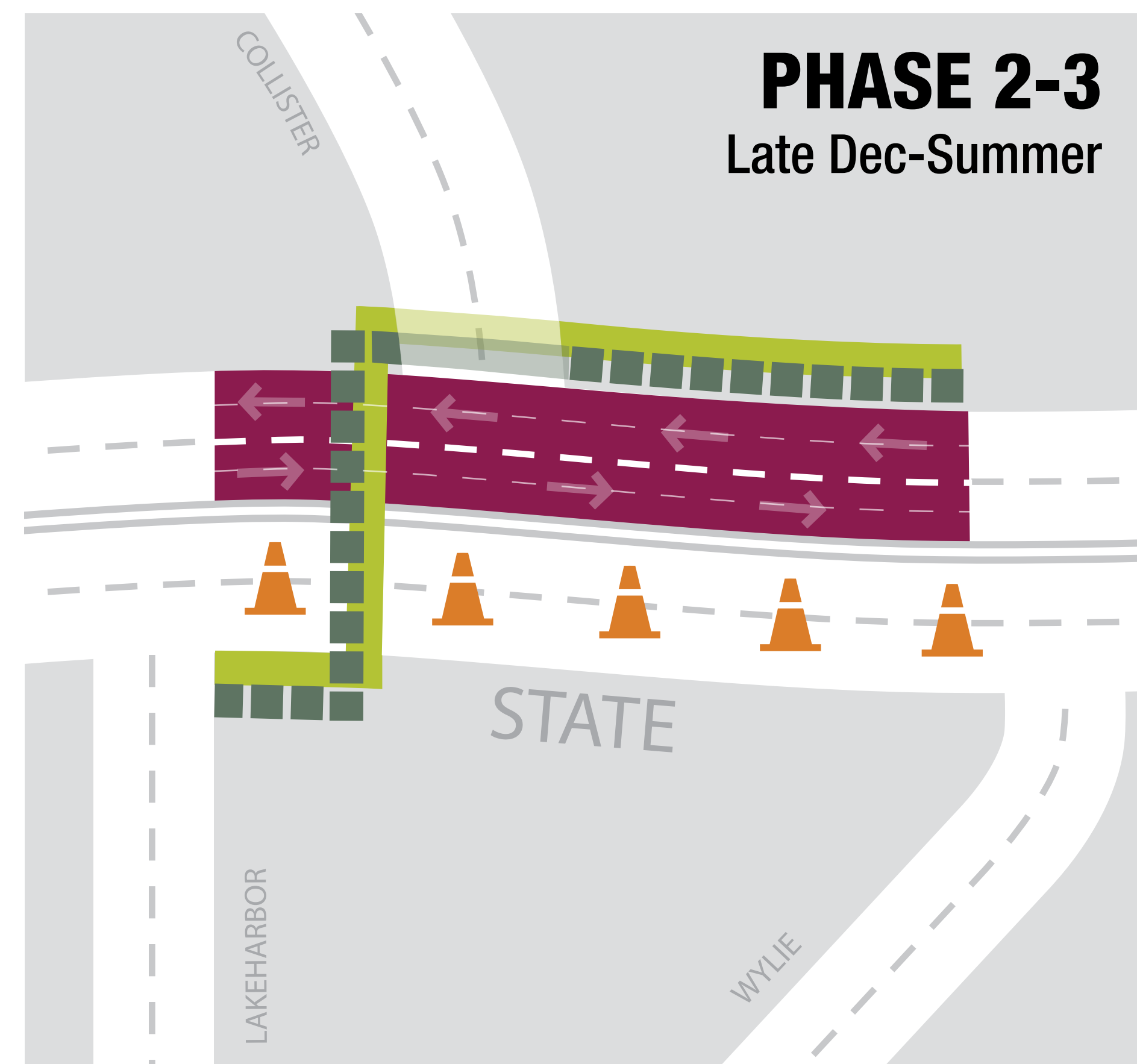
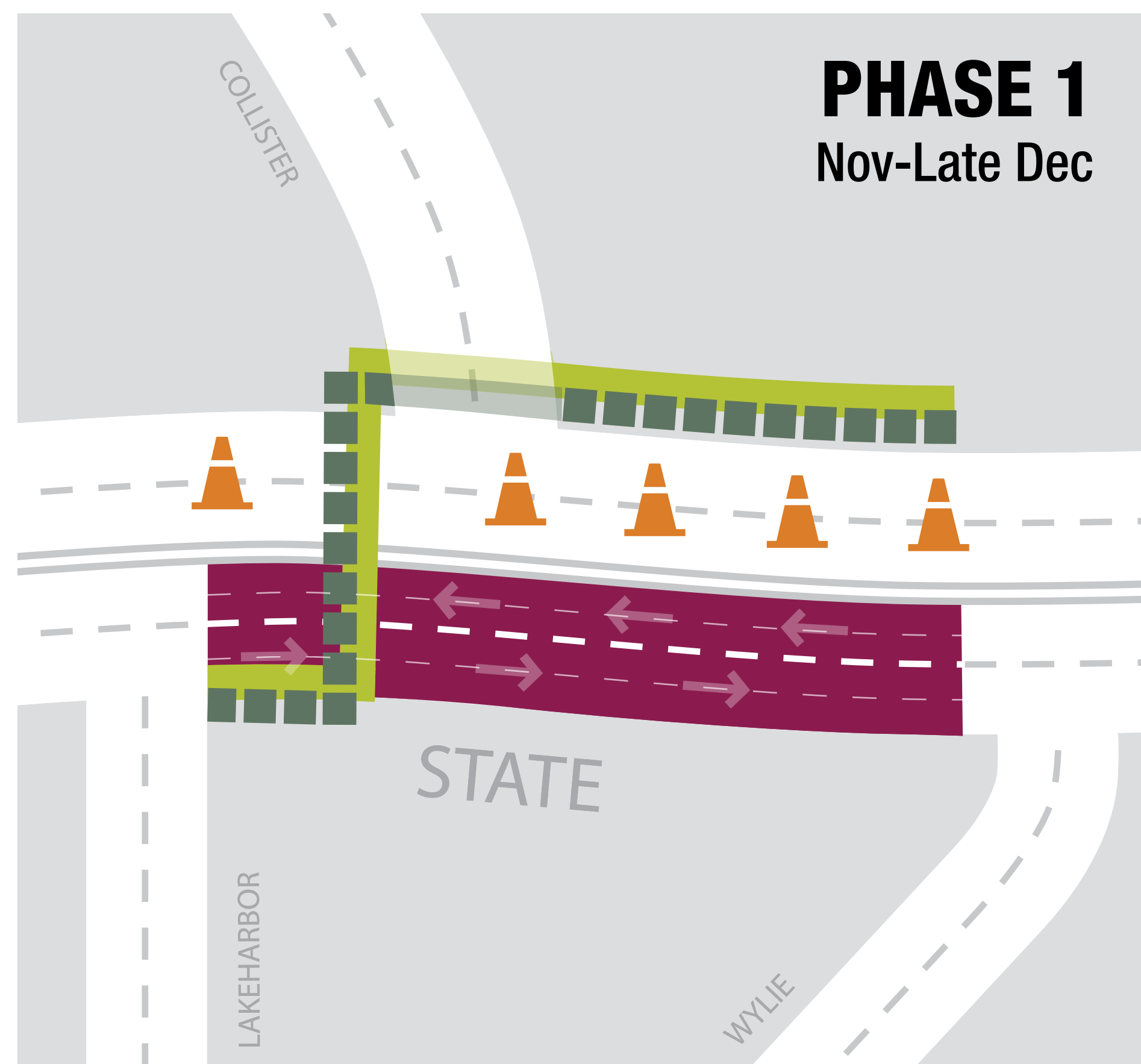


PHASING

Utility work began in October and construction will begin in November. Work is expected to be complete in October 2019.

During construction:

- State Street will be two lanes in each direction.
- Left turns onto Collister and into the Collister Shopping Center may be restricted.
- Some night work is to be expected with all phases.



Motorists

- Use south side of State Street.

Pedestrians

- Please follow the detours indicated on the map.

Bicyclists

- Choose the route most comfortable for you: State Street or pedestrian route.

Transit

- Riders are advised to use closest transit stops outside of construction zone. Valley Regional Transit will re-evaluate after utility work is complete.

Motorists

- Use north side of State Street.

Pedestrians

- Please follow the detours indicated on the map.

Bicyclists

- Choose the route most comfortable for you: State Street or pedestrian route.

Transit

- Please see Phase 1.

Motorists

- Use south side of State Street.

Pedestrians

- Please follow the detours indicated on the map.

Bicyclists

- Choose the route most comfortable for you: State Street or pedestrian route.

Transit

- Please see Phase 1.

Crews working on:

- Temporary paving and culvert work on the north
- Prep work and utility relocations

Crews working on:

- Culvert work on the south
- Sound wall and irrigation work
- Utility relocations
- Roadway improvements on south side of State Street (Starts mid-spring)
- Signalized pedestrian crossing at Wylie Lane

Crews working on:

- Roadway improvements on north side of State Street
- Installing new traffic signal at Collister Drive
- Finishing constructing Collister Drive connection to State Street
- Signalized pedestrian crossing at Wylie Lane