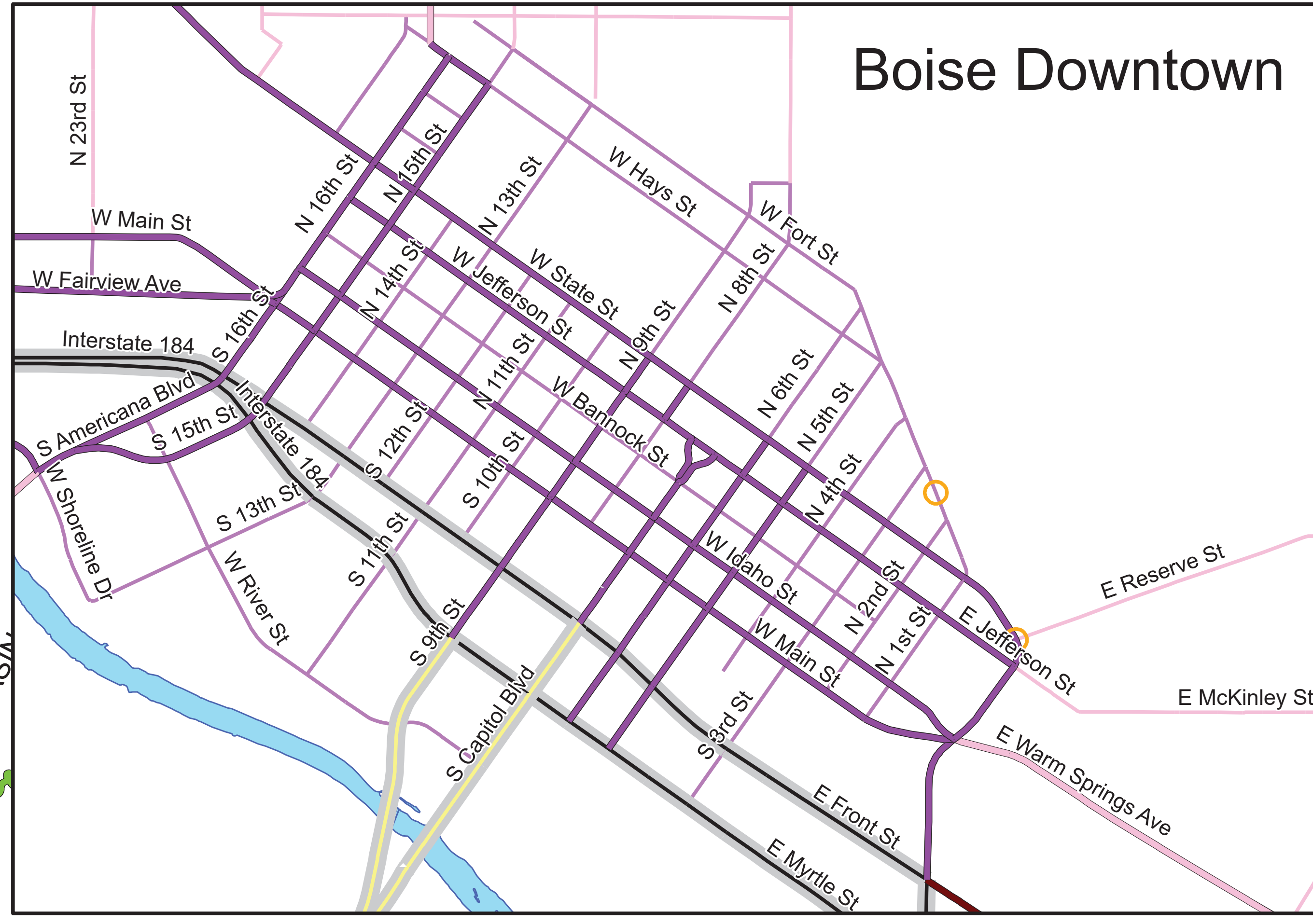
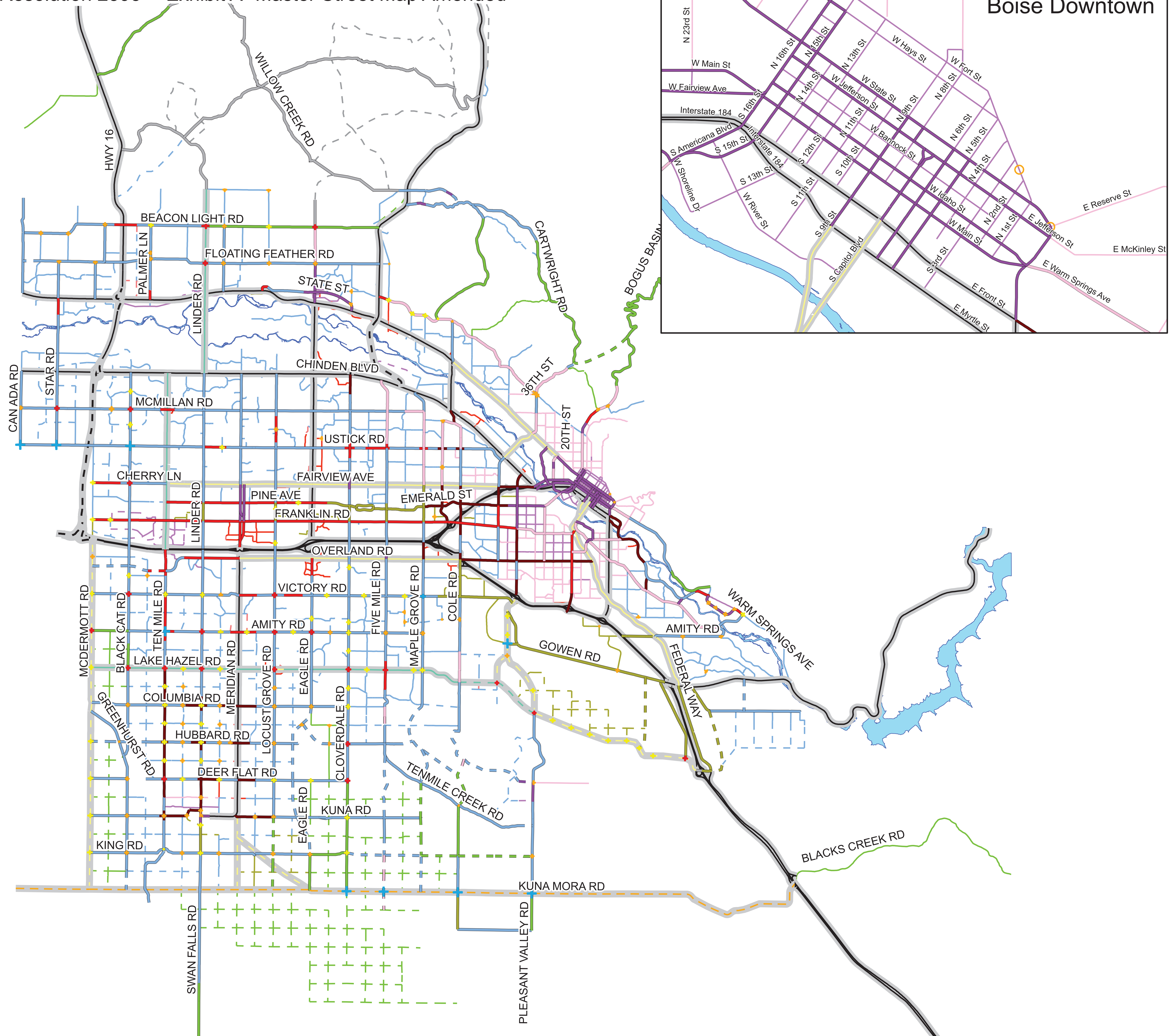



Resolution 2395 - "Exhibit A" Master Street Map Amended



Ada County Master Street Map June 26, 2024



The Ada County Highway District (ACHD) created the Master Street Map in collaboration with Ada County and its six cities to better link land-use and transportation planning. The Master Street Map is one of the key elements of the ACHD Transportation and Land Use Integration Plan. The Master Street Map is a living document and is not binding on future Commissions.

- MSM Arterials**
- State System*
 - State System (New Alignment)*
 - Mobility Arterials
 - Mobility Arterials (New Alignment)
 - Mobility Corridor (Under Study)
 - Residential Mobility Arterial
 - Residential Mobility Arterial(New Alignment)
 - Transitional/Commercial
 - Planned Commercial
 - Residential
 - Neighborhood Residential
 - Town Center
 - Industrial
 - Rural
 - Arterial(No typology designated)
 - Under Study
 - Proposed Planned Commercial
 - Proposed Residential
 - Proposed Residential Neighborhood
 - Proposed Towncenter
 - Proposed Industrial
 - Proposed Rural
 - Proposed Arterial (No typology assigned)
 - Proposed Under Study
- MSM Collectors**
- Commercial
 - Industrial
 - Residential
 - Town Center
 - Traditional Neighborhood
 - Rural
 - Collector(No typology designated)
 - Proposed Commercial**
 - Proposed Industrial**
 - Proposed Residential**
 - Proposed Town Center**
 - Proposed Traditional Neighborhood**
 - Proposed Rural**
 - Proposed Collector(No typology Designated)**
- MSM Roundabouts*****
- Single Lane
 - Multi-lane
 - Dual Lane
 - Triple Lane

* Roadways identified as state facilities are only included to show the transportation system as a whole; planning for these corridors is under jurisdiction of the Idaho Transportation Department.

** Alignments of roadways identified as proposed collectors are subject to development review.

***Roundabouts locations may be adjusted to accommodate topographic constraints.