



Boise Downtown

Proposed Projects

*Neighborhood Plan:
Last updated - 2013*

2024 Construction Projects - *Funded*

Project Name	Project Type	Design Year	Right-of-Way Year	Total Project Costs**	Improvement Type(s):				
					Pedestrian Facilities	ADA Facilities	Bike Facilities	Vehicular Capacity	Maintenance
05th St and 06th St, Myrtle St / Fort St, Two-Way Conversion	Livable Street	2023	2024	\$4,460,000					
Cul-de-Sac Pavement Treatment (2024)	Maintenance	N/A	N/A	\$420,000	—	—	—	—	
Cul-de-Sac Repair (2024)	Maintenance	N/A	N/A	\$420,000	—	—	—	—	
Maintenance Crack Seal (2023)	Maintenance	N/A	N/A	\$946,000	—	—	—	—	
Maintenance Slurry Seal (2024) Pilot Program	Maintenance	N/A	N/A	\$1,500,000	—	—	—	—	
Safe Sidewalk Program (2024) - <i>Includes: ped ramp on NE corner of River & Ash, ped ramp reconstruction at 14th & Shoreline</i>	Maintenance	N/A	N/A	\$1,600,000			—	—	
State St Corridor Improvements A - <i>Includes: State & 16th St, State St & 3rd St Ped Crossing and State St, E/O 4th St / 2nd St</i>	Livable Street	2020-2021	2020	\$1,338,000				—	—
State St Corridor Improvements B - <i>Includes: State St, 8th St / 4th</i>	Livable Street	2020-2021	2020	\$5,067,000				—	—








2025 Planned Construction Projects - *Unfunded* *

*Status for Unfunded projects are subject to change depending on available funding

Project Name	Project Type	Design Year	Right-of-Way Year	Total Project Costs**	Improvement Type(s):				
					Pedestrian Facilities	ADA Facilities	Bike Facilities	Vehicular Capacity	Maintenance
Cul-de-Sac Pavement Treatment (2025)	Maintenance	N/A	N/A	\$420,000	—	—	—	—	

Project Name	Project Type	Design Year	Right-of-Way Year	Total Project Costs**	Improvement Type(s):				
					Pedestrian Facilities	ADA Facilities	Bike Facilities	Vehicular Capacity	Maintenance
Cul-de-Sac Repair (2025)	Maintenance	N/A	N/A	\$420,000	–	–	–	–	
Maintenance Slurry Seal (2025) Pilot Program	Maintenance	N/A	N/A	\$1,000,000	–	–	–	–	
Roadway and ADA Improvements (2024) - <i>Includes Eisenman Rd, Gowen Rd / I-84; Americana Blvd, Ann Morrison Park Entrance / Shoreline Dr; Shoreline Dr, Americana Blvd / Fairview Ave</i>	Livable Street	2022-2024	2024	\$7,651,000				–	
State St Corridor Improvements C - <i>Includes: State St, 14th St / W/O 08th, State & 14th Crossing, State & 12th Crossing, 09th St, Bannock St / State St</i>	Livable Street	2024-2025	N/A	\$11,583,000					

Future Construction Projects

Project Name	Project Type	Design Year	Right-of-Way Year	Total Project Costs**	Improvement Type(s):				
					Pedestrian Facilities	ADA Facilities	Bike Facilities	Vehicular Capacity	Maintenance
15th St/16th St/Americana Blvd, Emerald St / Fort St - <i>Concept Study in 2027-2028</i>	Livable Street	Future	Future	\$250,000					–
Bannock St Bikeway (West Phase), Whitewater Park Blvd / Ave C	Community	2027-2028	2028	\$1,033,000			–	–	

** Total Project Costs include costs in the 2024-2028/Future years only. No prior costs included.