



# Boise North

## Proposed Projects

*Neighborhood Plan:  
Last updated - 2016*






### 2024 Construction Projects - *Funded*

Project Name	Project Type	Design Year	Right-of-Way Year	Total Project Costs**	Improvement Type(s):				
					Pedestrian Facilities	ADA Facilities	Bike Facilities	Vehicular Capacity	Maintenance
<b>09th St and Washington St Pedestrian Crossing</b>	Community	N/A	N/A	TBD			-	-	-
<b>13th St and Franklin St Pedestrian Crossing</b>	Community	N/A	N/A	TBD			-	-	-
<b>26th St Bridge #1321, 160' S/O Hill Rd</b>	Bridge	2021	2022	\$361,000	-	-	-	-	
<b>Jefferson St and 29th St Pedestrian Crossing</b>	Community	N/A	N/A	TBD			-	-	-
<b>Maintenance Crack Seal (2023)</b>	Maintenance	N/A	N/A	\$946,000	-	-	-	-	
<b>Pavement Preservation and ADA (2022) Phase 3</b>	Maintenance	2020	N/A	\$1,030,000	-	-	-	-	
<b>Safe Sidewalk Program (2024)</b> - <i>Includes - ped ramp upgrades to 34th &amp; Breneman</i>	Maintenance	N/A	N/A	\$1,600,000			-	-	

### 2025 Planned Construction Projects - *Unfunded\**

\*Status for Unfunded projects are subject to change depending on available funding

Project Name	Project Type	Design Year	Right-of-Way Year	Total Project Costs**	Improvement Type(s):				
					Pedestrian Facilities	ADA Facilities	Bike Facilities	Vehicular Capacity	Maintenance
<b>Cul-de-Sac Pavement Treatment (2025)</b>	Maintenance	N/A	N/A	\$420,000	-	-	-	-	
<b>Cul-de-Sac Repair (2025)</b>	Maintenance	N/A	N/A	\$420,000	-	-	-	-	
<b>Maintenance Slurry Seal (2025) Pilot Program</b>	Maintenance	N/A	N/A	\$1,000,000	-	-	-	-	

Project Name	Project Type	Design Year	Right-of-Way Year	Total Project Costs**	Improvement Type(s):				
					Pedestrian Facilities	ADA Facilities	Bike Facilities	Vehicular Capacity	Maintenance
<b>Roadway and ADA Improvements (2024)</b> - <i>Includes Eisenman Rd, Gowen Rd / I-84; Americana Blvd, Ann Morrison Park Entrance / Shoreline Dr; Shoreline Dr, Americana Blvd / Fairview Ave</i>	Livable Street	2022-2024	2024	\$7,651,000				-	
<b>Safe Sidewalk Program (2025)</b> - <i>Includes - replacing curb, gutter, sidewalk on select sections within El Pelar Estates Subdivison</i>	Maintenance	N/A	N/A	\$1,600,000			-	-	

## 2027 Planned Construction Projects - *Unfunded\**

\*Status for Unfunded projects are subject to change depending on available funding

Project Name	Project Type	Design Year	Right-of-Way Year	Total Project Costs**	Improvement Type(s):				
					Pedestrian Facilities	ADA Facilities	Bike Facilities	Vehicular Capacity	Maintenance
<b>16th St Bridge #1484, 150' N/O Washington St</b> (Boise Bridge Improvements A)	Bridge	2025	2026	\$773,000	-	-	-	-	

## 2028 Planned Construction Projects - *Unfunded\**

\*Status for Unfunded projects are subject to change depending on available funding

Project Name	Project Type	Design Year	Right-of-Way Year	Total Project Costs**	Improvement Type(s):				
					Pedestrian Facilities	ADA Facilities	Bike Facilities	Vehicular Capacity	Maintenance
<b>09th St, Fort St / N/O Heron St</b> (North Boise Pavement and Pedestrian Improvements)	Maintenance/Community	2024-2025	2026	\$3,895,000				-	
<b>13th St, Alturas St / Eastman St Stormwater</b> (North/Northwest Boise Improvements B)	Stormwater Mitigation	2025	2026	\$502,000	-	-	-	-	
<b>19th St Bridge #1480, 100' S/O Ada St</b> (Boise Bridge Improvements B)	Bridge	2026-2027	2027	\$511,000	-	-	-	-	
<b>Ada St and 05th St</b> (North Boise Improvements A)	Community	2025-2026	2027	\$108,000			-	-	-
<b>Fairview Ave Bridge #2196 and #2197, Boise River</b> - <i>Concept Study in FY2024-2025</i>	Bridge	2026-2027	N/A	\$8,499,000				-	

Project Name	Project Type	Design Year	Right-of-Way Year	Total Project Costs**	Improvement Type(s):				
					Pedestrian Facilities	ADA Facilities	Bike Facilities	Vehicular Capacity	Maintenance

## Future Construction Projects

Project Name	Project Type	Design Year	Right-of-Way Year	Total Project Costs**	Improvement Type(s):				
					Pedestrian Facilities	ADA Facilities	Bike Facilities	Vehicular Capacity	Maintenance
<b>05th St and Fort St and Hays St</b> - <i>Concept Only</i>	Livable Street	Future	Future	\$175,000					-
<b>08th St Bike Facility, Washington St / Union St</b> (North/Northwest Boise Improvements B)	Community	2026-2027	2028	\$1,647,000				-	
<b>08th St, N/O Union St / Lemp St</b> (North Boise Pavement and Pedestrian Improvements)	Maintenance/Community	2024-2025	2026	\$2,416,700				-	
<b>15th St/16th St/Americana Blvd, Emerald St / Fort St</b> - <i>Concept Study in 2027-2028</i>	Livable Street	Future	Future	\$250,000					-
<b>32nd St, State St / Hill Rd</b>	Community	Future	Future	TBD				-	-
<b>Bannock St Bikeway (West Phase), Whitewater Park Blvd / Ave C</b>	Community	2027-2028	2028	\$1,033,000			-	-	
<b>Boise Hills Dr, 07th St / Mesa Grande Ln</b> (North Boise Improvements A)	Community	2025-2026	N/A	\$198,000				-	-
<b>Fairview Ave, Whitewater Park Blvd / 16th</b>	Maintenance	Future	Future	\$500,000	-	-	-	-	
<b>Franklin St Bikeway, Resseguie St / Bannock St</b> (North Boise Improvements B)	Community	2028-2029	Future	\$279,000				-	-
<b>Harrison Blvd and Irene St Pedestrian Crossing</b> (North Boise Improvements A)	Community	2025-2026	2027	\$519,000			-	-	-
<b>Irene St, 32nd St / 28th St</b> (North Boise Improvements A)	Community	2025-2026	2027	\$676,000			-	-	-
<b>Parkhill Dr Bridge #1383, 200' W/O 15th St</b> (Boise Bridge Improvements C)	Bridge	2026-2027	2027	\$753,000	-	-	-	-	

Project Name	Project Type	Design Year	Right-of-Way Year	Total Project Costs**	Improvement Type(s):				
					Pedestrian Facilities	ADA Facilities	Bike Facilities	Vehicular Capacity	Maintenance
<b>Pierce Park Ln, Lucky Ln / Hill Rd</b> (North/Northwest Boise Improvements A)	Community	2023-2024	2027	\$9,202,000				-	-
<b>State St and 21st St Pedestrian Crossing</b> (North/Northwest Boise Improvements A)	Community	2023	2025	\$475,000			-	-	-
<b>State St, 23rd St / 16th St Maintenance</b>	Maintenance	Future	Future	\$1,500,000	-	-	-	-	
<b>State St, 36th St / 27th St</b>	Livable Street	Future	Future	\$5,724,000					-
<b>State St, Collister Dr / 36th St</b>	Livable Street	Future	Future	\$13,460,000					-
<b>Sunset Ave, 38th St / Hill Rd</b> - <i>Concept in 2026</i>	Community	2028-2029	Future	\$2,439,000				-	
<b>Taft St, Sycamore Dr / 36th St</b> - <i>Concept in 2023-2024</i>	Community	2027-2028	2028	\$2,130,000				-	-
<b>Whitewater Park Blvd Basin #1009</b>	Stormwater Mitigation	2020-2021	N/A	TBD	-	-	-	-	

\*\* Total Project Costs include costs in the 2024-2028/Future years only. No prior costs included.