



Boise Southwest

Proposed Projects

*Neighborhood Plan:
Last updated - 2018*

2024 Construction Projects - *Funded*

Project Name	Project Type	Design Year	Right-of-Way Year	Total Project Costs**	Improvement Type(s):				
					Pedestrian Facilities	ADA Facilities	Bike Facilities	Vehicular Capacity	Maintenance
Colt Dr and Silver Spur Pedestrian Crossing	Community	N/A	N/A	TBD				-	-
Cul-de-Sac Pavement Treatment (2024)	Maintenance	N/A	N/A	\$420,000	-	-	-	-	
Cul-de-Sac Repair (2024)	Maintenance	N/A	N/A	\$420,000	-	-	-	-	
Lake Hazel Rd and Maple Grove Rd	Intersection	2021	2022	\$4,253,000					
Maintenance Slurry Seal (2024) Pilot Program	Maintenance	N/A	N/A	\$1,500,000	-	-	-	-	
Safe Sidewalk Program (2024) - <i>Includes: Replacing curb, gutter, sidewalk on select sections within Hidden Valley Estates Subdivision and Countryman Estates Subdivision. Also includes filling sidewalk gap on Seneca near Varian</i>	Maintenance	N/A	N/A	\$1,600,000			-	-	
Seabreeze Way and Mossywood Dr Pedestrian Crossing	Community	N/A	N/A	TBD				-	-

2025 Planned Construction Projects - *Unfunded**

*Status for Unfunded projects are subject to change depending on available funding

Project Name	Project Type	Design Year	Right-of-Way Year	Total Project Costs**	Improvement Type(s):				
					Pedestrian Facilities	ADA Facilities	Bike Facilities	Vehicular Capacity	Maintenance
Bikeway Signage (2025) - <i>Includes the Cloverdale-Five Mile Bikeway, Columbia / Camas St and the Camas-Vinnell Bikeway, Cloverdale Rd / Targee St</i>	Community	N/A	N/A	\$300,000	-	-		-	-
Cole Rd, Victory Rd / Overland Rd, <i>Includes Cole and Spectrum, and Cole Rd and Century Way intersection</i>	Maintenance	2023	2024	\$1,723,000	-	-	-	-	

Project Name	Project Type	Design Year	Right-of-Way Year	Total Project Costs**	Improvement Type(s):				
					Pedestrian Facilities	ADA Facilities	Bike Facilities	Vehicular Capacity	Maintenance
Lake Hazel Rd and Cloverdale Rd	Intersection	2022	2023-2024	\$10,803,000					
Lake Hazel Rd, Eagle Rd / Cloverdale Rd (Lake Hazel Corridor A) - <i>Includes Ten Mile Creek bridge</i>	Livable Streets	2022-2023	2024	\$7,038,000					
Safe Sidewalk Program (2025) - <i>Includes: Replacing curb, gutter, sidewalk on select sections within Fox Ridge Estates Subdivision and Overland Estates Subdivision.</i>	Maintenance	N/A	N/A	\$1,600,000			-	-	

2026 Planned Construction Projects - *Unfunded**

*Status for Unfunded projects are subject to change depending on available funding

Project Name	Project Type	Design Year	Right-of-Way Year	Total Project Costs**	Improvement Type(s):				
					Pedestrian Facilities	ADA Facilities	Bike Facilities	Vehicular Capacity	Maintenance
Cloverdale Rd, Victory Rd / Overland Rd - <i>Includes pedestrian crossing and facilities</i>	Livable Streets	2022-2023	2024	\$8,780,000					
Lake Hazel Rd and Five Mile Rd (Lake Hazel Corridor A)	Intersection	2023	2025	\$5,610,000					
Lake Hazel Rd, Cloverdale Rd / Five Mile Rd - <i>Includes Enhanced pedestrian crossings at Valley Heights Dr and Lowland View Way</i>	Livable Streets	2021	2022-2023	\$7,323,000					
Residential Pavement and Pedestrian Improvements (2026) - <i>Includes maintenance on a variety of roads in Boise Southwest, Boise West Bench, Meridian Downtown, Meridian North & Meridian South</i>	Maintenance	N/A	N/A	\$2,844,000				-	

2027 Planned Construction Projects - *Unfunded**

*Status for Unfunded projects are subject to change depending on available funding

Project Name	Project Type	Design Year	Right-of-Way Year	Total Project Costs**	Improvement Type(s):				
					Pedestrian Facilities	ADA Facilities	Bike Facilities	Vehicular Capacity	Maintenance
Amity Rd and Maple Grove Rd - <i>Includes Bridge #1243</i>	Intersection	2022	2026	\$7,612,000					
Desert Ave, Latigo Dr / Cole Rd (Southwest Boise Improvements A)	Community	2024	2026	\$1,194,000			-	-	-

Project Name	Project Type	Design Year	Right-of-Way Year	Total Project Costs**	Improvement Type(s):				
					Pedestrian Facilities	ADA Facilities	Bike Facilities	Vehicular Capacity	Maintenance
Maintenance Crack Seal (2027)	Maintenance	N/A	N/A	\$900,000	-	-	-	-	
Maple Grove Rd, Amity Rd / Victory Rd - <i>Includes bridge #1239, and pedestrian crossing at Wright and Bienapfl</i>	Livable Streets	2021-2023	2025-2026	\$10,390,000					

2028 Planned Construction Projects - *Unfunded**
















*Status for Unfunded projects are subject to change depending on available funding

Project Name	Project Type	Design Year	Right-of-Way Year	Total Project Costs**	Improvement Type(s):				
					Pedestrian Facilities	ADA Facilities	Bike Facilities	Vehicular Capacity	Maintenance
Amity Rd and Five Mile Rd (Amity Corridor C)	Intersection	2023-2024	2025-2026	\$8,761,000					
Amity Rd, Cloverdale Rd / Five Mile Rd (Amity Corridor C)- <i>Includes bridge #1228 and pedestrian crossing at Valley St</i>	Livable Streets	2024-2025	2026-2027	\$10,331,000					
Five Mile Rd, Overland Rd / Franklin Rd (Five Mile Corridor A) - <i>Includes overpass, bridge #2106 and pedestrian crossing at Martingdale</i>	Livable Streets	2023-2025	2026	\$31,135,000					
Maintenance Crack Seal (2028)	Maintenance	N/A	N/A	\$925,000	-	-	-	-	

Future Construction Projects

Project Name	Project Type	Design Year	Right-of-Way Year	Total Project Costs**	Improvement Type(s):				
					Pedestrian Facilities	ADA Facilities	Bike Facilities	Vehicular Capacity	Maintenance
Amity Rd and Cloverdale Rd (Cloverdale Corridor A)	Intersection	2024-2025	2025-2026	\$5,432,000					
Amity Rd, Eagle Rd / Cloverdale Rd (Amity Corridor B)	Livable Streets	2025-2026	2027-2028	\$6,083,000					
Amity Rd, Five Mile Rd / Maple Grove Rd (Amity Corridor C)- <i>Includes a pedestrian crossing at Amity Elementary</i>	Livable Streets	2024	2027-2028	\$8,195,000					
Canonero Way Bridge #1430, 625' S/O Victory Rd (Southwest Boise Bridge Improvements A)	Bridge	2026-2027	2028	\$413,000			-	-	

Project Name	Project Type	Design Year	Right-of-Way Year	Total Project Costs**	Improvement Type(s):				
					Pedestrian Facilities	ADA Facilities	Bike Facilities	Vehicular Capacity	Maintenance
Cloverdale Rd, Amity Rd / Victory Rd (Cloverdale Corridor A)- <i>Includes pedestrian crossing at Reutzel Dr and Bridge #1219</i>	Livable Streets	2023-2024	2027-2028	\$3,958,000					
Cloverdale Rd, Lake Hazel Rd / Amity Rd (Cloverdale Corridor B)	Livable Streets	2027-2028	2028-2029	\$6,763,000					
Hollandale-Targee Bikeway, Locust Grove Rd / Entertainment Ave (Southwest Boise Improvements B)	Bikeway	2026-2027	2028	\$2,402,000				-	-
Lake Hazel Middle School Pedestrian Improvements (Southwest Boise Improvements B)	Community	2026-2027	2028	\$1,587,000			-	-	-
Lake Hazel Rd, Five Mile Rd / Maple Grove Rd (Lake Hazel Corridor B)	Livable Streets	2026-2027	2028	\$6,165,000					
Lake Hazel Rd, Maple Grove Rd / Cole Rd (Lake Hazel Corridor B)	Livable Streets	2026-2027	2028	\$5,296,000					
Maple Grove Rd, Lake Hazel Rd / Amity Rd	Livable Streets	2025	2027-2028	\$10,362,000					
Mitchell St, Arabian Dr / Victory Rd - <i>Concept study in 2024</i>	Community	Future	Future	\$80,000			-	-	-
Puerta Ct Bridge #1429 (Southwest Boise Bridge Improvements A)	Bridge	2026-2027	2028	\$449,000			-	-	
Valley Heights Dr and Paris Lateral (Southwest Boise Improvements B)	Community	2026-2027	2027	\$85,000			-	-	-
Verde Dr Bridge #1431, at Canonero Way (Southwest Boise Bridge Improvements A)	Bridge	2026-2027	2028	\$407,000			-	-	
Victory Rd and Cloverdale Rd (Cloverdale Corridor C)	Intersection	FUT	FUT	\$7,664,000					
Victory Rd and Five Mile Rd (Victory Corridor D)	Intersection	FUT	FUT	\$9,089,000					
Victory Rd, Cloverdale Rd / Five Mile Rd (Victory Corridor A) - <i>Includes bridge #1276 and a pedestrian crossing at Canonero Way</i>	Livable Streets	2027-2028	FUT	\$5,396,000					

Project Name	Project Type	Design Year	Right-of-Way Year	Total Project Costs**	Improvement Type(s):				
					Pedestrian Facilities	ADA Facilities	Bike Facilities	Vehicular Capacity	Maintenance
Victory Rd, Eagle Rd / Cloverdale Rd (Victory Corridor B)	Livable Streets	2027-2028	FUT	\$4,920,000					
Victory Rd, Five Mile Rd / Maple Grove Rd (Victory Corridor E)	Livable Streets	FUT	FUT	\$5,303,000					
Victory Rd, Maple Grove Rd / Cole Rd (Victory Corridor E)	Livable Streets	FUT	FUT	\$5,264,000					

** Total Project Costs include costs in the 2024-2028/Future years only. No prior costs included.