



# Kuna

## Proposed Projects

*Neighborhood Plan:  
Last updated - 2021*

### 2024 Construction Projects - *Funded*

| Project Name   | Project Type | Design Year | Right-of-Way Year | Total Project Costs** | Improvement Type(s):  |                |                 |                    |             |
|--|--------------|-------------|-------------------|-----------------------|-----------------------|----------------|-----------------|--------------------|-------------|
|  |              |             |                   |                       | Pedestrian Facilities | ADA Facilities | Bike Facilities | Vehicular Capacity | Maintenance |
| <b>Arterial &amp; Collector Capital Maintenance (2024)</b> -<br><i>Includes: Luker Rd, King Rd / Stagecoach Way, Poen Rd, Swan Falls Rd / Cloverdale Rd, Stagecoach Way, Swan Falls Rd / Luker Rd, and Swan Falls Rd, King Rd / Stagecoach Way</i> | Maintenance  | 2023        | N/A               | \$4,300,000           |                       |                | -               | -                  |             |
| <b>Columbia Rd Bridge #1283, 0.2 miles E/O Ten Mile Rd</b>   | Bridge       | 2021        | N/A               | \$648,000             |                       |                | -               | -                  |             |
| <b>Mason Creek St and Lodi Ave Pedestrian Crossing</b>   | Community    | N/A         | N/A               | TBD                   |                       |                | -               | -                  | -           |

### 2025 Planned Construction Projects - *Unfunded\**

\*Status for Unfunded projects are subject to change depending on available funding

| Project Name  | Project Type | Design Year | Right-of-Way Year | Total Project Costs** | Improvement Type(s):  |                |                 |                    |             |
|---|--------------|-------------|-------------------|-----------------------|-----------------------|----------------|-----------------|--------------------|-------------|
|   |              |             |                   |                       | Pedestrian Facilities | ADA Facilities | Bike Facilities | Vehicular Capacity | Maintenance |
| <b>Arterial &amp; Collector Capital Maintenance (2025)</b> -<br><i>Includes: Hubbard Rd, Ten Mile Rd / Meridian Rd with bike and pedestrian facilities in select locations.</i> | Maintenance  | 2023        | 2024              | \$2,798,000           |                       |                |                 | -                  |             |
| <b>Linder Rd, Main St / Deer Flat Rd</b> - <i>Includes pedestrian crossing at Port St</i>   | Community    | 2021-2022   | 2022-2024         | \$4,764,000           |                       |                |                 |                    |             |

### 2026 Planned Construction Projects - *Unfunded\**

\*Status for Unfunded projects are subject to change depending on available funding

| Project Name  | Project Type | Design Year | Right-of-Way Year | Total Project Costs** | Improvement Type(s):  |                |                 |                    |             |
|---|--------------|-------------|-------------------|-----------------------|-----------------------|----------------|-----------------|--------------------|-------------|
|   |              |             |                   |                       | Pedestrian Facilities | ADA Facilities | Bike Facilities | Vehicular Capacity | Maintenance |
| <b>Kuna Pavement and Pedestrian Improvements (2025)</b> | Maintenance  | 2021-2023   | 2024              | \$6,237,000           |                       |                |                 | -                  |             |

| Project Name | Project Type | Design Year | Right-of-Way Year | Total Project Costs** | Improvement Type(s):  |                |                 |                    |             |
|--------------|--------------|-------------|-------------------|-----------------------|-----------------------|----------------|-----------------|--------------------|-------------|
|              |              |             |                   |                       | Pedestrian Facilities | ADA Facilities | Bike Facilities | Vehicular Capacity | Maintenance |

## 2027 Planned Construction Projects - *Unfunded\**

\*Status for Unfunded projects are subject to change depending on available funding

| Project Name  | Project Type | Design Year | Right-of-Way Year | Total Project Costs** | Improvement Type(s):  |   |   |   |   |
|---|--------------|-------------|-------------------|-----------------------|---|---|---|---|---|
|   |              |             |                   |                       | Pedestrian Facilities   | ADA Facilities  | Bike Facilities   | Vehicular Capacity  | Maintenance   |
| <b>Kuna Mora Rd Bridge #1352, 2.2 miles W/O I-84</b> (Kuna Bridge Improvements A)   | Bridge       | 2025-2026   | 2026              | \$389,000             |  |  | -   | -   |  |
| <b>Kuna Mora Rd Bridge #2178, 350' S/O I-84</b> (Kluna Bridge Improvements A)   | Bridge       | 2025-2026   | 2026              | \$911,000             |  |  | -   | -   |  |
| <b>Linder Ave, Swan Falls Rd / 02nd St; AvalonSt, Swan Falls Rd / Orchard Ave</b> (Kuna Improvements A) -<br><i>Includes road maintenance and pathway</i> | Community    | 2024        | 2025              | \$1,029,000           |  |  |  | -   |  |
| <b>Ten Mile Rd and Deer Flat Rd</b> (Ten Mile Corridor A)   | Intersection | 2023-2024   | 2025-2026         | \$3,228,000           |  |  |  |  |  |
| <b>Western Heritage Byway (Swan Falls Rd), Initial Point / southern terminus</b>  | Community    | 2023-2024   | 2025              | \$5,330,000           |  |  | -   | -   | -   |




















































## 2028 Planned Construction Projects - *Unfunded\**

\*Status for Unfunded projects are subject to change depending on available funding

| Project Name  | Project Type | Design Year | Right-of-Way Year | Total Project Costs** | Improvement Type(s):  |   |                 |                    |   |
|---|--------------|-------------|-------------------|-----------------------|---|---|-----------------|--------------------|---|
|   |              |             |                   |                       | Pedestrian Facilities   | ADA Facilities  | Bike Facilities | Vehicular Capacity | Maintenance   |
| <b>Avalon Bridge #1190, 450' E/O Ten Mile Rd</b> (Kuna Bridge Improvements B) | Bridge       | 2026-2027   | 2027              | \$668,000             |  |  | -               | -                  |  |
| <b>Maintenance Crack Seal (2028)</b>  | Intersection | N/A         | N/A               | \$925,000             | -   | -   | -               | -                  |  |
| <b>Porter St and Cambrick Dr Pedestrian Crossing</b> (Kuna Improvements C)    | Community    | 2027        | 2028              | \$305,000             |  |  | -               | -                  | -   |

## Future Construction Projects

| Project Name  | Project Type | Design Year | Right-of-Way Year | Total Project Costs** | Improvement Type(s):  |   |                 |                    |             |
|---|--------------|-------------|-------------------|-----------------------|---|---|-----------------|--------------------|-------------|
|   |              |             |                   |                       | Pedestrian Facilities   | ADA Facilities  | Bike Facilities | Vehicular Capacity | Maintenance |
| <b>02nd St, Avenue C / Linder Ave</b> (Kuna Improvements D) | Community    | 2028-2029   | N/A               | \$139,000             |  |  | -               | -                  | -           |

| Project Name  | Project Type   | Design Year | Right-of-Way Year | Total Project Costs** | Improvement Type(s):  |   |   |   |   |
|---|----------------|-------------|-------------------|-----------------------|---|---|---|---|---|
|   |                |             |                   |                       | Pedestrian Facilities   | ADA Facilities  | Bike Facilities   | Vehicular Capacity  | Maintenance   |
| <b>Avalon St and Kay St</b>   | Community      | FUT         | FUT               | \$785,000             |    |    | -   |    | -   |
| <b>Avalon St, Ten Mile Rd / School Ave</b> (Kuna Improvements D)  | Community      | 2028-2029   | FUT               | \$741,000             |    |    | -   | -   |    |
| <b>Avenue A, 02nd St / 02nd St Alley</b> (Kuna Improvements C)  | Community      | 2027        | 2028              | \$109,000             |    |    | -   | -   |    |
| <b>Avenue A, Main St / 04th St</b> (Kuna Improvements C)  | Community      | 2027        | 2028              | \$163,000             |    |    | -   | -   |    |
| <b>Avenue B, 02nd St / Main St</b> (Kuna Improvements B)  | Community      | 2026-2027   | 2027              | \$222,000             |    |    | -   | -   |    |
| <b>Avenue B, Main St / 4th St</b> (Kuna Improvements B)   | Community      | 2026-2027   | 2027              | \$163,000             |    |    | -   | -   |    |
| <b>Avenue D, Main St / 04th St</b> (Kuna Improvements B)  | Community      | 2026-2027   | 2027              | \$203,000             |    |    | -   | -   |    |
| <b>Deer Flat Rd and Kay St</b>  | Community      | 2028-2029   | FUT               | \$7,579,000           |    |    |    |    |    |
| <b>King Rd Bridge #1298, 0.2 miles E/O Locust Grove Rd</b>  | Bridge         | 2026-2027   | 2027              | \$421,000             |    |    | -   | -   |    |
| <b>School Ave Bikeway, King Rd / Deer Flat Rd</b> (Kuna Improvements D)   | Community      | 2028-2029   | FUT               | \$297,000             | -   | -   |    | -   | -   |
| <b>Ten Mile Rd and Columbia Rd</b> (Ten Mile Corridor B)  | Intersection   | 2027-2028   | FUT               | \$3,547,000           |  |  |  |  |  |
| <b>Ten Mile Rd and Hubbard Rd</b> (Ten Mile Corridor B)   | Intersection   | 2027-2028   | FUT               | \$3,345,000           |  |  |  |  |  |
| <b>Ten Mile Rd and Lake Hazel Rd Roundabout</b> (Ten Mile Corridor A) - <i>Includes Ten Mile Rd Bridge #1183 and Bridge #2120</i> | Intersection   | 2022-2023   | 2027              | \$7,388,000           |  |  |  |  |  |
| <b>Ten Mile Rd, Columbia Rd / Lake Hazel Rd</b> (Ten Mile Corridor C)   | Livable Street | 2028-2029   | FUT               | \$8,737,000           |  |  |  |  |  |
| <b>Ten Mile Rd, Deer Flat Rd / Hubbard Rd</b> (Ten Mile Corridor C)   | Livable Street | 2028-2029   | FUT               | \$8,722,000           |  |  |  |  |  |
| <b>Ten Mile Rd, Hubbard Rd / Columbia Rd</b> (Ten Mile Corridor C)  | Livable Street | 2028-2029   | FUT               | \$8,580,000           |  |  |  |  |  |

\*\* Total Project Costs include costs in the 2024-2028/Future years only. No prior costs included.