



Meridian North

Proposed Projects

*Neighborhood Plan:
Last updated - 2020*

2024 Construction Projects - *Funded*

Project Name	Project Type	Design Year	Right-of-Way Year	Total Project Costs**	Improvement Type(s):				
					Pedestrian Facilities	ADA Facilities	Bike Facilities	Vehicular Capacity	Maintenance
Bikeway Signage (2024) - <i>Includes: Records St, Granger St, and McMillan-Ustick (Phases 1 & 2) Bikeways</i>	Community	N/A	N/A	\$300,000	-	-		-	-
Maintenance Crack Seal (2024)	Maintenance	N/A	N/A	\$1,250,000	-	-	-	-	
Safe Sidewalk Program (2024) - <i>Includes: Replacing curb, gutter, sidewalk on select sections within Ashford Greens Subdivision. Also includes replacing pedestrian ramps at Towerbridge & Teano</i>	Maintenance	N/A	N/A	\$1,600,000			-	-	
Star Rd Bridge #1093, 0.25 miles S/O McMillan Rd	Bridge	2021-2023	2023	\$1,726,000			-	-	
Star Rd Bridge #2040, 0.28 miles S/O McMillan Rd	Bridge	2021	2023	\$1,358,000			-	-	

2025 Planned Construction Projects - *Unfunded**

*Status for Unfunded projects are subject to change depending on available funding

Project Name	Project Type	Design Year	Right-of-Way Year	Total Project Costs**	Improvement Type(s):				
					Pedestrian Facilities	ADA Facilities	Bike Facilities	Vehicular Capacity	Maintenance
Maintenance Crack Seal (2025)	Maintenance	N/A	N/A	\$850,000	-	-	-	-	
Ustick Rd and Black Cat Rd (Ustick Corridor A)	Intersection	2022-2024	2024	\$4,894,000					
Ustick Rd, Black Cat Rd / Ten Mile Rd (Ustick Corridor A) - <i>Includes Bridge #1444, signal at Ustick & Naomi Ave and Ninemile Creek Pedestrian Crossing</i>	Livable Streets	2022-2023	2024	\$7,206,000					

Project Name	Project Type	Design Year	Right-of-Way Year	Total Project Costs**	Improvement Type(s):				
					Pedestrian Facilities	ADA Facilities	Bike Facilities	Vehicular Capacity	Maintenance

2026 Planned Construction Projects - *Unfunded**















*Status for Unfunded projects are subject to change depending on available funding

Project Name	Project Type	Design Year	Right-of-Way Year	Total Project Costs**	Improvement Type(s):				
					Pedestrian Facilities	ADA Facilities	Bike Facilities	Vehicular Capacity	Maintenance
Bikeway Signage (2026) - <i>Includes: South Channel Bikeway, Linder Rd / Greenbelt, Central Meridian Bikeway (Phase 2), Fairview Ave / Chinden Blvd and Chinden-McMillan Bikeway (Phase 2), Linder Rd / Bristol Heights Dr.</i>	Community	N/A	N/A	\$325,000	-	-		-	-
Cul-de-Sac Repair (2026)	Maintenance	N/A	N/A	\$460,000	-	-	-	-	
Cul-de-Sac Pavement Treatment (2026)	Maintenance	N/A	N/A	\$460,000	-	-	-	-	
Linder Rd, Overland Rd / Franklin Rd - <i>Includes Bridge #1537, Waltman St and Tenmile Creek Pedestrian Crossing</i>	Livable Streets	2023-2024	2024-2025	\$24,502,000					
Maintenance Crack Seal (2026)	Maintenance	N/A	N/A	\$870,000	-	-	-	-	
Residential Pavement and Pedestrian Improvements (2026) - <i>Includes maintenance on a variety of roads in Boise Southwest, Boise West Bench, Meridian Downtown, Meridian North & Meridian South</i>	Maintenance	N/A	N/A	\$2,844,000				-	
Ustick Rd, Ten Mile Rd / Linder Rd (Ustick Corridor A) - <i>Includes pedestrian bridge and Ustick and Towerbridge Way intersection</i>	Livable Streets	2022-2023	2025	\$13,024,000					

2027 Planned Construction Projects - *Unfunded**

*Status for Unfunded projects are subject to change depending on available funding

Project Name	Project Type	Design Year	Right-of-Way Year	Total Project Costs**	Improvement Type(s):				
					Pedestrian Facilities	ADA Facilities	Bike Facilities	Vehicular Capacity	Maintenance
Cul-de-Sac Repair (2027)	Maintenance	N/A	N/A	\$480,000	-	-	-	-	
Cul-de-Sac Pavement Treatment (2027)	Maintenance	N/A	N/A	\$480,000	-	-	-	-	

Project Name	Project Type	Design Year	Right-of-Way Year	Total Project Costs**	Improvement Type(s):				
					Pedestrian Facilities	ADA Facilities	Bike Facilities	Vehicular Capacity	Maintenance
McMillan Rd Bridge #2060, 1650/ W/O Star Rd (Meridian Bridge Improvements A)	Bridge	2024-2025	2026	\$1,881,000	–	–	–	–	
Star Rd Bridge #1092, 0.35 miles S/O US 20/26 (Chinden Blvd) (Meridian Bridge Improvements A)	Bridge	2024	2026	\$984,000			–	–	
Ustick Rd and McDermott Rd	Intersection	2024-2025	2026	\$8,078,000					
Ustick Rd, Owyhee Storm Ave / Black Cat Rd (Ustick Corridor B) - <i>Includes pedestrian crossing</i>	Livable Streets	2024-2025	2026	\$11,676,000					




2028 Planned Construction Projects - *Unfunded**


*Status for Unfunded projects are *subject to change* depending on available funding

Project Name	Project Type	Design Year	Right-of-Way Year	Total Project Costs**	Improvement Type(s):				
					Pedestrian Facilities	ADA Facilities	Bike Facilities	Vehicular Capacity	Maintenance
Cul-de-Sac Pavement Treatment (2028)	Maintenance	N/A	N/A	\$500,000	–	–	–	–	
Cul-de-Sac Repair (2028)	Maintenance	N/A	N/A	\$500,000	–	–	–	–	
Fairview Ave and Locust Grove Rd	Intersection	2020-2023	2024	\$7,906,000					
Fairview Ave, Locust Grove Rd / SH 55 (Eagle Rd)	Livable Streets	2020-2021	2023-2024	\$5,567,000					
Franklin Rd and McDermott Rd (Franklin Corridor A)	Intersection	2024-2025	2027-2028	\$4,047,000					
Franklin Rd, McDermott Rd / Black Cat Rd (Franklin Corridor A)	Livable Streets	2024-2025	2027-2028	\$9,234,000					
McMillan Rd and Black Cat Rd Roundabout - <i>Includes Bridge #1394</i>	Roundabout	2021-2023	2027	\$5,085,000					
McMillan Rd, Red Horse Way / Locust Grove Rd (North Meridian Improvements B)	Community	2026	2027	\$363,000			–	–	–
Ustick Rd Maintenance Yard - <i>Note: Yard will be built over multiple years (2025-2028)</i>	ACHD Facility	2021-2022	N/A	\$35,420,000	–	–	–	–	
Wells St Bridge #1224, 0.2 miles S/O Magic View Dr (Meridian Bridge Improvements A)	Bridge	2024	2026	\$659,000			–	–	

Project Name	Project Type	Design Year	Right-of-Way Year	Total Project Costs**	Improvement Type(s):				
					Pedestrian Facilities	ADA Facilities	Bike Facilities	Vehicular Capacity	Maintenance

Future Construction Projects

Project Name	Project Type	Design Year	Right-of-Way Year	Total Project Costs**	Improvement Type(s):				
					Pedestrian Facilities	ADA Facilities	Bike Facilities	Vehicular Capacity	Maintenance
Black Cat Rd, Franklin Rd / Cherry Ln - <i>Includes Bridge #1098</i>	Livable Streets	2028-2029	FUT	\$6,252,000					
Cherry Ln and Ten Mile Rd	Intersection	FUT	FUT	\$5,550,000					
Cherry Ln Bridge #1159, 130' E/O Todd Way (Meridian Bridge Improvements B)	Bridge	2025-2026	2027	\$794,000			-	-	
East 05th St Bridge #1274, 175' N/O Tobago Ct (Meridian Bridge Improvements B)	Bridge	2025-2026	2027	\$1,025,000			-	-	
Linder Rd, Chinden Blvd (US 20/26) / SH 44 (State St) - Middle Phase (Linder Corridor A) - <i>Includes Bridge #2035</i>	Livable Streets	2024-2025	FUT	\$10,310,000					
Linder Rd, Chinden Blvd (US 20/26) / SH 44 (State St) - South Phase (Linder Corridor A) - <i>Includes Bridge #2034, Bridge #2033, and Bridge #1078</i>	Livable Streets	2024-2025	2027-2028	\$20,216,000					
Linder-Meridian Bikeway, Pine Ave / Temple Dr (North Meridian Improvements D)	Community	2028-2029	FUT	\$539,000	-	-		-	-
Linder Rd, Pine Ave / Ustick Rd (Linder Corridor B)	Livable Streets	2026	2028	\$5,772,000					
Locust Grove Rd and Woodbridge Dr Pedestrian Crossing (Meridian Downtown Improvements B)	Community	2026-2027	2028	\$343,000					-
Locust Grove Rd, Fairview Ave / Ustick Rd (Locust Grove Corridor B)	Livable Streets	2028-2029	FUT	\$9,392,000					
Locust Grove Rd, McMillan Rd / US 20/26 (Chinden Blvd) (Locust Grove Corridor A)	Livable Streets	2027-2028	FUT	\$4,508,000			-	-	
Locust Grove Rd, Ustick Rd / McMillan Rd (Locust Grove Corridor A)	Livable Streets	2027-2028	FUT	\$4,524,000					
McMillan Rd, Montelino Way / 775' E/O Montelino Way (North Meridian Improvements A)	Community	2026	2027	\$34,000			-	-	-
McMillan Rd and Palatine Way Pedestrian Crossing (North Meridian Improvements A)	Community	2026	2027	\$453,000			-	-	-
McMillan Rd, Goddard Creek Way / Wild Goose Way (North Meridian Improvements C)	Community	2028-2029	FUT	\$455,000					-

Project Name	Project Type	Design Year	Right-of-Way Year	Total Project Costs**	Improvement Type(s):				
					Pedestrian Facilities	ADA Facilities	Bike Facilities	Vehicular Capacity	Maintenance
Meridian Rd, McMillan Rd / US 20/26 (Chinden Blvd) (Meridian Corridor A)	Livable Streets	2027-2028	FUT	\$3,476,000					
Meridian Rd, Ustick Rd / McMillan Rd (Meridian Corridor A)	Livable Streets	2027-2028	FUT	\$3,498,000					
Park Creek Dr and Deer Creek Ln Pedestrian Crossing (North Meridian Improvements C)	Community	2028-2029	FUT	\$280,000			-	-	-
Star Rd, US 20/26 (Chinden Blvd) / SH 44 (State St) - <i>Concept study in 2025-2026</i>	Livable Streets	FUT	FUT	\$21,962,000					
Ustick Rd and Star Rd	Intersection	2027-2028	2028	\$3,048,000					

** Total Project Costs include costs in the 2024-2028/Future years only. No prior costs included.