



Meridian South

Proposed Projects

*Neighborhood Plan:
Last updated - 2021*

2024 Construction Projects - *Funded*

Project Name	Project Type	Design Year	Right-of-Way Year	Total Project Costs*	Improvement Type(s):				
					Pedestrian Facilities	ADA Facilities	Bike Facilities	Vehicular Capacity	Maintenance
Eagle Rd, Lake Hazel Rd / Amity Rd - <i>Includes Eagle & Taconic roundabout</i>	Livable Streets	2021	2023	\$6,944,000					
Lake Hazel Rd and Eagle Rd	Intersection	2020	2022-2023	\$5,836,000					
Lake Hazel Rd, SH69 (Meridian Rd / Locust Grove Rd) - <i>Project being constructed as part of a Cooperative Development Agreement (CDA). Construction to be completed between FY2024-2025.</i>	Livable Streets	2023	2023	TBD					
Safe Sidewalk Program (2024) - <i>Includes: Replacing curb, gutter, sidewalk on select sections within Tarawood Subdivision</i>	Maintenance	N/A	N/A	\$1,600,000			-	-	
Topaz Ave Bridge #1220, 0.1 miles N/O Overland Rd	Bridge	2022	2023	\$195,000			-	-	

2025 Planned Construction Projects - *Unfunded**

*Status for Unfunded projects are subject to change depending on available funding

Project Name	Project Type	Design Year	Right-of-Way Year	Total Project Costs**	Improvement Type(s):				
					Pedestrian Facilities	ADA Facilities	Bike Facilities	Vehicular Capacity	Maintenance
Lake Hazel Rd, Eagle Rd / Cloverdale Rd (Lake Hazel Corridor A) - <i>Includes Ten Mile Creek Bridge</i>	Livable Streets	2022-2023	2024	\$7,038,000					

2026 Planned Construction Projects - *Unfunded**




*Status for Unfunded projects are subject to change depending on available funding

Project Name	Project Type	Design Year	Right-of-Way Year	Total Project Costs**	Improvement Type(s):				
					Pedestrian Facilities	ADA Facilities	Bike Facilities	Vehicular Capacity	Maintenance
Linder Rd, Overland Rd / Franklin Rd - <i>Includes Bridge #1537, Waltman St and Tenmile Creek Pedestrian Crossing</i>	Livable Streets	2022-2024	2024-2025	\$24,502,000					

Project Name	Project Type	Design Year	Right-of-Way Year	Total Project Costs*	Improvement Type(s):				
					Pedestrian Facilities	ADA Facilities	Bike Facilities	Vehicular Capacity	Maintenance
Locust Grove Rd Bridge #1207, 0.17 Miles S/O Victory Rd (South Meridian Bridge Improvements A)	Bridge	2022-2023	2025	\$1,381,000			-	-	
Residential Pavement and Pedestrian Improvements (2026) - <i>Includes maintenance on a variety of roads in Boise Southwest, Boise West Bench, Meridian Downtown, Meridian North & Meridian South</i>	Maintenance	N/A	N/A	\$2,844,000				-	

2027 Planned Construction Projects - *Unfunded**

*Status for Unfunded projects are subject to change depending on available funding

Project Name	Project Type	Design Year	Right-of-Way Year	Total Project Costs**	Improvement Type(s):				
					Pedestrian Facilities	ADA Facilities	Bike Facilities	Vehicular Capacity	Maintenance
Maintenance Crack Seal (2027)	Maintenance	N/A	N/A	\$900,000	-	-	-	-	
Rolling Hills Dr Bridge #1218, 500' N/O Overland Rd (South Meridian Bridge Improvements A)	Bridge	2025	2026	\$379,000			-	-	







2028 Planned Construction Projects - *Unfunded**

*Status for Unfunded projects are subject to change depending on available funding

Project Name	Project Type	Design Year	Right-of-Way Year	Total Project Costs**	Improvement Type(s):				
					Pedestrian Facilities	ADA Facilities	Bike Facilities	Vehicular Capacity	Maintenance
Aspen Cove Bridge #2084, 280' W/O Linder Rd (South Meridian Bridge Improvements A)	Bridge	2025	2026	\$996,000			-	-	
Black Cat Rd Bridge #1177, 1/3 mile S/O Amity Rd (South Meridian Bridge Improvements A)	Bridge	2025	2026	\$635,000			-	-	
Black Cat Rd Bridge #1178, 1/3 mile S/O Amity Rd (South Meridian Bridge Improvements A)	Bridge	2025	2026	\$511,000			-	-	
Maintenance Crack Seal (2028)	Maintenance	N/A	N/A	\$925,000	-	-	-	-	
Time Zone Dr Bridge #1205, 800' E/O Locust Grove Rd (South Meridian Bridge Improvements B)	Bridge	2026	2027	\$492,000			-	-	

Future Construction Projects

Project Name	Project Type	Design Year	Right-of-Way Year	Total Project Costs**	Improvement Type(s):				
					Pedestrian Facilities	ADA Facilities	Bike Facilities	Vehicular Capacity	Maintenance

Project Name	Project Type	Design Year	Right-of-Way Year	Total Project Costs*	Improvement Type(s):				
					Pedestrian Facilities	ADA Facilities	Bike Facilities	Vehicular Capacity	Maintenance
Amity Rd and Locust Grove Rd (Amity Corridor A)	Intersection	2023-2024	2027-2028	\$10,053,000					
Amity Rd, Eagle Rd / Cloverdale Rd (Amity Corridor B)	Livable Streets	2025-2026	2027-2028	\$6,083,000					
Amity Rd, Locust Grove Rd / Eagle Rd (Amity Corridor B) - <i>Includes bridge #1590</i>	Livable Streets	2025-2026	2027	\$5,018,000					
Amity Rd, SH 69 (Meridian Rd) / Locust Grove Rd (Amity Corridor A)	Livable Streets	2023-2024	2027-2028	\$9,585,000					
Hollandale-Targee Bikeway, Locust Grove Rd / Entertainment Ave (Southwest Boise Improvements B)	Bikeway	2026-2027	2028	\$2,402,000				-	-
Jade Way Bridge #1221, 235' N/O Overland Rd (South Meridian Bridge Improvements B)	Bridge	2026	2027	\$470,000					
Locust Grove Rd and Palermo Dr Pedestrian Crossing (South Meridian Improvements A)	Community	2022-2023	2024	\$279,000			-	-	-
Locust Grove Rd, Amity Rd / Victory Rd (Locust Grove Corridor B)	Livable Streets	2028-2029	FUT	\$5,145,000			-	-	
Stoddard Rd, Victory Rd / Overland Rd (South Meridian Improvements A) - <i>Includes Victory Rd enhanced crossing and Bridge #2085</i>	Livable Streets	2023	2024-2025	\$6,458,000				-	
Ten Mile Rd and Lake Hazel Rd (Ten Mile Corridor A) - <i>Includes Bridge #1183 and Bridge #2120</i>	Roundabout	2022-2023	2027	\$7,388,000					
Victory Rd and Linder Rd (Victory Corridor D)	Roundabout	2028-2029	FUT	\$1,244,000					
Victory Rd, Eagle Rd / Cloverdale Rd (Victory Corridor B)	Livable Streets	2027-2028	FUT	\$4,920,000					
Victory Rd, Linder Rd / Meridian Rd (Victory Corridor D)	Livable Streets	2028-2029	FUT	\$7,266,000					
Victory Rd, Locust Grove Rd / Eagle Rd (Victory Corridor B) - <i>Includes Bridge #2117</i>	Livable Streets	2027-2028	FUT	\$5,392,000					
Victory Rd, SH 69 (Meridian Rd) / Locust Grove Rd (Victory Corridor B)	Livable Streets	2027-2028	FUT	\$3,725,000					
Overland Rd and Eagle Rd (South Meridian Improvements B)	Intersection	FUT	FUT	\$6,115,000					

** Total Project Costs include costs in the 2024-2028/Future years only. No prior costs included.