



Barber Valley

Proposed Projects




*Neighborhood Plan:
Last updated - 2022*

2024 Construction Projects - *Funded*

Project Name	Project Type	Design Year	Right-of-Way Year	Total Project Costs**	Improvement Type(s):				
					Pedestrian Facilities	ADA Facilities	Bike Facilities	Vehicular Capacity	Maintenance
Maintenance Crack Seal (2023)	Maintenance	N/A	N/A	\$946,000	–	–	–	–	

2025 Planned Construction Projects - *Unfunded**

**Status for Unfunded projects are subject to change depending on available funding*

Project Name	Project Type	Design Year	Right-of-Way Year	Total Project Costs**	Improvement Type(s):				
					Pedestrian Facilities	ADA Facilities	Bike Facilities	Vehicular Capacity	Maintenance
Cul-de-Sac Pavement Treatment (2025)	Maintenance	N/A	N/A	\$420,000	–	–	–	–	
Cul-de-Sac Repair (2025)	Maintenance	N/A	N/A	\$420,000	–	–	–	–	
Maintenance Slurry Seal (2025) Pilot Program	Maintenance	N/A	N/A	\$1,000,000	–	–	–	–	

*** Total Project Costs include costs in the 2024-2028/Future years only. No prior costs included.*

This Page Intentionally Left Blank



Boise Central Bench

Proposed Projects

*Neighborhood Plan:
Last updated - 2022*

2024 Construction Projects - *Funded*

Project Name	Project Type	Design Year	Right-of-Way Year	Total Project Costs**	Improvement Type(s):				
					Pedestrian Facilities	ADA Facilities	Bike Facilities	Vehicular Capacity	Maintenance
Cul-de-Sac Pavement Treatment (2024)	Maintenance	N/A	N/A	\$420,000	–	–	–	–	
Cul-de-Sac Repair (2024)	Maintenance	N/A	N/A	\$420,000	–	–	–	–	
Garden St Bikeway, Cassia St / Greenbelt (Central Bench Improvements A) - <i>Includes Pedestrian Hybrid Beacon (PHB) at Franklin Rd.</i>	Livable Street	2022	2023	\$440,000				–	–
Garden St, Albion St / Franklin Rd (Central Bench Improvements A)	Livable Street	2022	2023	\$1,885,000			–	–	–
Garden St, Bethel St / Emerald St (Central Bench Improvements A) - <i>Includes Bridge #1362</i>	Livable Street	2022	2023	\$2,531,000			–	–	–
Garden St, Franklin Rd / Bethel St	Livable Street	2019	2022	\$1,261,000			–	–	–
Maintenance Slurry Seal (2024) Pilot Program	Maintenance	N/A	N/A	\$1,500,000	–	–	–	–	
Orchard St and Franklin Rd Accessible Pedestrian Signal (Central Bench Improvements A)	Traffic Safety & Ops	2022-2023	2023	\$597,000			–	–	–
Roadway and ADA Improvements (2023) Part 1 - <i>Includes Allumbaugh, Franklin / Fairmont; Edgewood Ln, Floating Feather Rd / Hill Rd and Goldenrod Ave, W. End / Cloverdale Rd</i>	Livable Street	2021	2022-2024	\$6,652,000				–	
Rose Hill St and Owyhee St Mini Roundabout (Central Bench Improvements A)	Traffic Safety & Ops	2022-2023	2023	\$887,000			–		–
Rose Hill St Temporary Traffic Calming, Roosevelt St / Vista Ave (Central Bench Improvements A)	Community	2023	N/A	\$398,000				–	–

Project Name	Project Type	Design Year	Right-of-Way Year	Total Project Costs**	Improvement Type(s):				
					Pedestrian Facilities	ADA Facilities	Bike Facilities	Vehicular Capacity	Maintenance

2025 Planned Construction Projects - *Unfunded**

*Status for Unfunded projects are subject to change depending on available funding

Project Name	Project Type	Design Year	Right-of-Way Year	Total Project Costs**	Improvement Type(s):				
					Pedestrian Facilities	ADA Facilities	Bike Facilities	Vehicular Capacity	Maintenance
Allumbaugh St, Franklin Rd / Douglas St - <i>Includes Bridge #2187 and Franklin Rd and Allumbaugh intersection</i>	Livable Street	2022-2023	2023-2024	\$2,873,000					
Safe Sidewalk Program (2025) - <i>Includes - sidewalk gaps on Pond St, Denton to Emerald</i>	Maintenance	N/A	N/A	\$1,600,000			-	-	

2026 Planned Construction Projects - *Unfunded**

*Status for Unfunded projects are subject to change depending on available funding

Project Name	Project Type	Design Year	Right-of-Way Year	Total Project Costs**	Improvement Type(s):				
					Pedestrian Facilities	ADA Facilities	Bike Facilities	Vehicular Capacity	Maintenance
Liberty St Bridge #2186, 240' N/O Franklin Rd (Liberty Corridor A)	Bridges	2022-2023	N/A	\$2,014,000		-			
Liberty St Sidewalk and Bikeway, Douglas St / Denton St (Liberty Corridor A)	Livable Street	2022-2024	2025	\$3,438,000				-	-
Maintenance Crack Seal (2026)	Maintenance	N/A	N/A	\$870,000	-	-	-	-	
Roadway and ADA Improvements (2025) - <i>Includes Overland Rd, Orchard St / Vista Ave</i>	Livable Street	2024-2025	2025	\$10,858,000				-	

2027 Planned Construction Projects - *Unfunded**

*Status for Unfunded projects are subject to change depending on available funding

Project Name	Project Type	Design Year	Right-of-Way Year	Total Project Costs**	Improvement Type(s):				
					Pedestrian Facilities	ADA Facilities	Bike Facilities	Vehicular Capacity	Maintenance
Residential Pavement and Pedestrian Improvements (2027) - <i>Includes bike & ped facilities</i>	Maintenance	N/A	N/A	\$5,794,000				-	

Project Name	Project Type	Design Year	Right-of-Way Year	Total Project Costs**	Improvement Type(s):				
					Pedestrian Facilities	ADA Facilities	Bike Facilities	Vehicular Capacity	Maintenance



2028 Planned Construction Projects - *Unfunded**

*Status for Unfunded projects are subject to change depending on available funding

Project Name	Project Type	Design Year	Right-of-Way Year	Total Project Costs**	Improvement Type(s):				
					Pedestrian Facilities	ADA Facilities	Bike Facilities	Vehicular Capacity	Maintenance
Annett St, Malad St / Targee St (Central Bench Improvements B)	Livable Street	2026	2027	\$2,486,000			-	-	
Capitol Blvd, Vista Ave / Greenbelt (Southeast Boise Improvements A)	Community	2027	2028	\$2,175,000				-	-
Cul-de-Sac Pavement Treatment (2028)	Maintenance	N/A	N/A	\$500,000	-	-	-	-	
Cul-de-Sac Repair (2028)	Maintenance	N/A	N/A	\$500,000	-	-	-	-	
Emerald St, Camelot Dr / Raymond St - <i>Includes replacement of Emerald Overpass.</i>	Community	2024-2025	2025-2026	\$16,200,000				-	
Nez Perce St, Orchard St / Columbus St (Central Bench Improvements C)	Community	2026-2027	2027	\$2,401,000				-	

Future Construction Projects

Project Name	Project Type	Design Year	Right-of-Way Year	Total Project Costs**	Improvement Type(s):				
					Pedestrian Facilities	ADA Facilities	Bike Facilities	Vehicular Capacity	Maintenance
Alpine St Bikeway, Orchard St / Peasley St (Central Bench Improvements E)	Community	2028-2029	Future	\$700,000			-	-	
Bethel St, Orchard St / Roosevelt St	Livable Street	2028	Future	\$1,931,000			-	-	
Curtis Rd, Targee St / Overland Rd - <i>Concept study in 2026</i>	Community	Future	Future	\$125,000			-	-	-
Emerald St Bridge #1412, 160' W/O Orchard St (Boise Bridge Improvements C)	Maintenance	2026-2027	N/A	\$1,019,000	-	-	-	-	
Fairview Ave Hill, Orchard St / Garden St (Access to Opportunity)	Community	2024-2026	2027	\$848,000				-	-
Federal Way and Malad St / Targee St (Southeast Boise Improvements B)	Community	2028-2029	Future	\$770,000			-	-	-

Project Name	Project Type	Design Year	Right-of-Way Year	Total Project Costs**	Improvement Type(s):				
					Pedestrian Facilities	ADA Facilities	Bike Facilities	Vehicular Capacity	Maintenance
Franklin Rd, Milwaukee St / Liberty St (Access to Opportunity)	Livable Street	2024-2026	2027-2028	\$2,389,000			-	-	
Irving St, Curtis Rd / Orchard St (Access to Opportunity)	Livable Street	2024-2026	2027-2028	\$2,022,000				-	-
Irving St, Orchard St / Roosevelt St (Access to Opportunity)	Livable Street	2024-2026	2027	\$2,779,000			-	-	-
Latah St, Alpine St / Emerald St (Central Bench Improvements E)	Livable Street	2028-2029	Future	\$2,000,000				-	-
Malad St, Annett St / Federal Way (Central Bench Improvements B)	Community	2023-2024	2027	\$2,029,000			-	-	
Malad St, Kerr St / Vista Ave (Central Bench Improvements D)	Livable Street	2028-2029	Future	\$1,569,000			-	-	-
Orchard St and Clark St	Traffic Safety & Ops	Future	Future	\$1,858,000					-
Overland Rd and Phillippi St Pedestrian Crossing (Access to Opportunity)	Livable Street	2024-2026	2027	\$561,000				-	
Owyhee St, Overland Rd / Alpine St (Central Bench Improvements D) - <i>Concept study in 2024</i>	Community	2028-2029	Future	\$866,000			-	-	-
Phillippi St Bikeway, Orchard St / Irving St (Access to Opportunity)	Livable Street	2024-2026	N/A	\$530,000			-	-	
Phillippi St Bridge #1366, 650' N/O Overland Rd (Access to Opportunity)	Bridges	2024-2026	2027	\$503,000			-	-	
Phillippi St, Cassia St / Franklin Rd (Access to Opportunity)	Livable Street	2024-2026	2027-2028	\$2,823,000				-	
Phillippi St, Franklin St / Emerald St (Access to Opportunity)	Livable Street	2024-2026	2027-2028	\$3,846,000				-	
Phillippi St, Overland Rd / Cassia St (Access to Opportunity)	Livable Street	2024-2026	2027-2028	\$4,934,000				-	
Victory Rd, Virginia Ave/ E/O UPRR (Central Bench Improvements C)	Community	2026-2027	2028	\$2,535,000			-	-	-

** Total Project Costs include costs in the 2024-2028/Future years only. No prior costs included.



Boise Downtown

Proposed Projects

*Neighborhood Plan:
Last updated - 2013*

2024 Construction Projects - *Funded*

Project Name	Project Type	Design Year	Right-of-Way Year	Total Project Costs**	Improvement Type(s):				
					Pedestrian Facilities	ADA Facilities	Bike Facilities	Vehicular Capacity	Maintenance
05th St and 06th St, Myrtle St / Fort St, Two-Way Conversion	Livable Street	2023	2024	\$4,460,000					
Cul-de-Sac Pavement Treatment (2024)	Maintenance	N/A	N/A	\$420,000	—	—	—	—	
Cul-de-Sac Repair (2024)	Maintenance	N/A	N/A	\$420,000	—	—	—	—	
Maintenance Crack Seal (2023)	Maintenance	N/A	N/A	\$946,000	—	—	—	—	
Maintenance Slurry Seal (2024) Pilot Program	Maintenance	N/A	N/A	\$1,500,000	—	—	—	—	
Safe Sidewalk Program (2024) - <i>Includes: ped ramp on NE corner of River & Ash, ped ramp reconstruction at 14th & Shoreline</i>	Maintenance	N/A	N/A	\$1,600,000			—	—	
State St Corridor Improvements A - <i>Includes: State & 16th St, State St & 3rd St Ped Crossing and State St, E/O 4th St / 2nd St</i>	Livable Street	2020-2021	2020	\$1,338,000				—	—
State St Corridor Improvements B - <i>Includes: State St, 8th St / 4th</i>	Livable Street	2020-2021	2020	\$5,067,000				—	—








2025 Planned Construction Projects - *Unfunded**

*Status for Unfunded projects are subject to change depending on available funding

Project Name	Project Type	Design Year	Right-of-Way Year	Total Project Costs**	Improvement Type(s):				
					Pedestrian Facilities	ADA Facilities	Bike Facilities	Vehicular Capacity	Maintenance
Cul-de-Sac Pavement Treatment (2025)	Maintenance	N/A	N/A	\$420,000	—	—	—	—	

Project Name	Project Type	Design Year	Right-of-Way Year	Total Project Costs**	Improvement Type(s):				
					Pedestrian Facilities	ADA Facilities	Bike Facilities	Vehicular Capacity	Maintenance
Cul-de-Sac Repair (2025)	Maintenance	N/A	N/A	\$420,000	–	–	–	–	
Maintenance Slurry Seal (2025) Pilot Program	Maintenance	N/A	N/A	\$1,000,000	–	–	–	–	
Roadway and ADA Improvements (2024) - <i>Includes Eisenman Rd, Gowen Rd / I-84; Americana Blvd, Ann Morrison Park Entrance / Shoreline Dr; Shoreline Dr, Americana Blvd / Fairview Ave</i>	Livable Street	2022-2024	2024	\$7,651,000				–	
State St Corridor Improvements C - <i>Includes: State St, 14th St / W/O 08th, State & 14th Crossing, State & 12th Crossing, 09th St, Bannock St / State St</i>	Livable Street	2024-2025	N/A	\$11,583,000					

Future Construction Projects

Project Name	Project Type	Design Year	Right-of-Way Year	Total Project Costs**	Improvement Type(s):				
					Pedestrian Facilities	ADA Facilities	Bike Facilities	Vehicular Capacity	Maintenance
15th St/16th St/Americana Blvd, Emerald St / Fort St - <i>Concept Study in 2027-2028</i>	Livable Street	Future	Future	\$250,000					–
Bannock St Bikeway (West Phase), Whitewater Park Blvd / Ave C	Community	2027-2028	2028	\$1,033,000			–	–	

** Total Project Costs include costs in the 2024-2028/Future years only. No prior costs included.



Boise East End

Proposed Projects

*Neighborhood Plan:
Last update - 2017*

2024 Construction Projects - *Funded*

Project Name	Project Type	Design Year	Right-of-Way Year	Total Project Costs**	Improvement Type(s):				
					Pedestrian Facilities	ADA Facilities	Bike Facilities	Vehicular Capacity	Maintenance
Cul-de-Sac Pavement Treatment (2024)	Maintenance	N/A	N/A	\$420,000	–	–	–	–	
Cul-de-Sac Repair (2024)	Maintenance	N/A	N/A	\$420,000	–	–	–	–	
Maintenance Crack Seal (2023)	Maintenance	N/A	N/A	\$946,000	–	–	–	–	
Maintenance Slurry Seal (2024) Pilot Program	Maintenance	N/A	N/A	\$1,500,000	–	–	–	–	
Warm Springs Ave and Straughan Ave Pedestrian Crossing	Community	N/A	N/A	TBD				–	–

2025 Planned Construction Projects - *Unfunded**

*Status for Unfunded projects are subject to change depending on available funding

Project Name	Project Type	Design Year	Right-of-Way Year	Total Project Costs**	Improvement Type(s):				
					Pedestrian Facilities	ADA Facilities	Bike Facilities	Vehicular Capacity	Maintenance
Cul-de-Sac Pavement Treatment (2025)	Maintenance	N/A	N/A	\$420,000	–	–	–	–	
Cul-de-Sac Repair (2025)	Maintenance	N/A	N/A	\$420,000	–	–	–	–	
Maintenance Slurry Seal (2025) Pilot Program	Maintenance	N/A	N/A	\$1,000,000	–	–	–	–	

2027 Planned Construction Projects - *Unfunded**

*Status for Unfunded projects are subject to change depending on available funding

Project Name	Project Type	Design Year	Right-of-Way Year	Total Project Costs**	Improvement Type(s):				
					Pedestrian Facilities	ADA Facilities	Bike Facilities	Vehicular Capacity	Maintenance
Residential Pavement and Pedestrian Improvements (2027) - <i>Includes bike & ped facilities</i>	Maintenance	N/A	N/A	\$5,794,000				–	

Project Name	Project Type	Design Year	Right-of-Way Year	Total Project Costs**	Improvement Type(s):				
					Pedestrian Facilities	ADA Facilities	Bike Facilities	Vehicular Capacity	Maintenance

Future Construction Projects

Project Name	Project Type	Design Year	Right-of-Way Year	Total Project Costs**	Improvement Type(s):				
					Pedestrian Facilities	ADA Facilities	Bike Facilities	Vehicular Capacity	Maintenance
05th St and Fort St and Hays St - <i>Concept Only</i>	Livable Street	Future	Future	\$175,000					-
Bannock St Maintenance and Bikeway, Broadway / Greenbelt (Downtown/East End Improvements) - <i>Concept Study in FY2023-2024</i>	Community	2028-2029	Future	\$1,396,000				-	
Broadway Ave / Avenue B and Idaho St / Warm Springs Ave (Downtown/East End Improvements B)	Livable Street	2027-2028	Future	\$3,993,000					-
Coston St, Bannock St / Franklin St	Community	2022	2024	\$1,099,000			-	-	-
Flume St and Bannock St Pedestrian Improvement (Downtown/East End Improvements C)	Community	2028-2029	Future	\$126,000			-	-	-
Franklin St Bikeway, Resseguie St / Bannock St (North Boise Improvements B)	Community	2028-2029	Future	\$279,000				-	-
Walnut St Bridge #1501, 450' S/O Warm Springs Ave (Boise Bridge Improvements B)	Maintenance	2026-2027	2027	\$378,000			-	-	
Warm Springs Ave, Ave C / Windsong Dr (Downtown/East End Improvements B) - <i>Concept Study in FY2023-2024</i>	Community	2027-2028	2028	\$2,673,000				-	-

** Total Project Costs include costs in the 2024-2028/Future years only. No prior costs included.



Boise North

Proposed Projects

*Neighborhood Plan:
Last updated - 2016*

2024 Construction Projects - *Funded*

Project Name	Project Type	Design Year	Right-of-Way Year	Total Project Costs**	Improvement Type(s):				
					Pedestrian Facilities	ADA Facilities	Bike Facilities	Vehicular Capacity	Maintenance
09th St and Washington St Pedestrian Crossing	Community	N/A	N/A	TBD			-	-	-
13th St and Franklin St Pedestrian Crossing	Community	N/A	N/A	TBD			-	-	-
26th St Bridge #1321, 160' S/O Hill Rd	Bridge	2021	2022	\$361,000	-	-	-	-	
Jefferson St and 29th St Pedestrian Crossing	Community	N/A	N/A	TBD			-	-	-
Maintenance Crack Seal (2023)	Maintenance	N/A	N/A	\$946,000	-	-	-	-	
Pavement Preservation and ADA (2022) Phase 3	Maintenance	2020	N/A	\$1,030,000	-	-	-	-	
Safe Sidewalk Program (2024) - <i>Includes - ped ramp upgrades to 34th & Breneman</i>	Maintenance	N/A	N/A	\$1,600,000			-	-	

2025 Planned Construction Projects - *Unfunded**

**Status for Unfunded projects are subject to change depending on available funding*

Project Name	Project Type	Design Year	Right-of-Way Year	Total Project Costs**	Improvement Type(s):				
					Pedestrian Facilities	ADA Facilities	Bike Facilities	Vehicular Capacity	Maintenance
Cul-de-Sac Pavement Treatment (2025)	Maintenance	N/A	N/A	\$420,000	-	-	-	-	
Cul-de-Sac Repair (2025)	Maintenance	N/A	N/A	\$420,000	-	-	-	-	
Maintenance Slurry Seal (2025) Pilot Program	Maintenance	N/A	N/A	\$1,000,000	-	-	-	-	

Project Name	Project Type	Design Year	Right-of-Way Year	Total Project Costs**	Improvement Type(s):				
					Pedestrian Facilities	ADA Facilities	Bike Facilities	Vehicular Capacity	Maintenance
Roadway and ADA Improvements (2024) - <i>Includes Eisenman Rd, Gowen Rd / I-84; Americana Blvd, Ann Morrison Park Entrance / Shoreline Dr; Shoreline Dr, Americana Blvd / Fairview Ave</i>	Livable Street	2022-2024	2024	\$7,651,000				-	
Safe Sidewalk Program (2025) - <i>Includes - replacing curb, gutter, sidewalk on select sections within El Pelar Estates Subdivison</i>	Maintenance	N/A	N/A	\$1,600,000			-	-	

2027 Planned Construction Projects - *Unfunded**

*Status for Unfunded projects are subject to change depending on available funding

Project Name	Project Type	Design Year	Right-of-Way Year	Total Project Costs**	Improvement Type(s):				
					Pedestrian Facilities	ADA Facilities	Bike Facilities	Vehicular Capacity	Maintenance
16th St Bridge #1484, 150' N/O Washington St (Boise Bridge Improvements A)	Bridge	2025	2026	\$773,000	-	-	-	-	

2028 Planned Construction Projects - *Unfunded**

*Status for Unfunded projects are subject to change depending on available funding

Project Name	Project Type	Design Year	Right-of-Way Year	Total Project Costs**	Improvement Type(s):				
					Pedestrian Facilities	ADA Facilities	Bike Facilities	Vehicular Capacity	Maintenance
09th St, Fort St / N/O Heron St (North Boise Pavement and Pedestrian Improvements)	Maintenance/Community	2024-2025	2026	\$3,895,000				-	
13th St, Alturas St / Eastman St Stormwater (North/Northwest Boise Improvements B)	Stormwater Mitigation	2025	2026	\$502,000	-	-	-	-	
19th St Bridge #1480, 100' S/O Ada St (Boise Bridge Improvements B)	Bridge	2026-2027	2027	\$511,000	-	-	-	-	
Ada St and 05th St (North Boise Improvements A)	Community	2025-2026	2027	\$108,000			-	-	-
Fairview Ave Bridge #2196 and #2197, Boise River - <i>Concept Study in FY2024-2025</i>	Bridge	2026-2027	N/A	\$8,499,000				-	

Project Name	Project Type	Design Year	Right-of-Way Year	Total Project Costs**	Improvement Type(s):				
					Pedestrian Facilities	ADA Facilities	Bike Facilities	Vehicular Capacity	Maintenance

Future Construction Projects

Project Name	Project Type	Design Year	Right-of-Way Year	Total Project Costs**	Improvement Type(s):				
					Pedestrian Facilities	ADA Facilities	Bike Facilities	Vehicular Capacity	Maintenance
05th St and Fort St and Hays St - <i>Concept Only</i>	Livable Street	Future	Future	\$175,000					-
08th St Bike Facility, Washington St / Union St (North/Northwest Boise Improvements B)	Community	2026-2027	2028	\$1,647,000				-	
08th St, N/O Union St / Lemp St (North Boise Pavement and Pedestrian Improvements)	Maintenance/Community	2024-2025	2026	\$2,416,700				-	
15th St/16th St/Americana Blvd, Emerald St / Fort St - <i>Concept Study in 2027-2028</i>	Livable Street	Future	Future	\$250,000					-
32nd St, State St / Hill Rd	Community	Future	Future	TBD				-	-
Bannock St Bikeway (West Phase), Whitewater Park Blvd / Ave C	Community	2027-2028	2028	\$1,033,000			-	-	
Boise Hills Dr, 07th St / Mesa Grande Ln (North Boise Improvements A)	Community	2025-2026	N/A	\$198,000				-	-
Fairview Ave, Whitewater Park Blvd / 16th	Maintenance	Future	Future	\$500,000	-	-	-	-	
Franklin St Bikeway, Resseguie St / Bannock St (North Boise Improvements B)	Community	2028-2029	Future	\$279,000				-	-
Harrison Blvd and Irene St Pedestrian Crossing (North Boise Improvements A)	Community	2025-2026	2027	\$519,000			-	-	-
Irene St, 32nd St / 28th St (North Boise Improvements A)	Community	2025-2026	2027	\$676,000			-	-	-
Parkhill Dr Bridge #1383, 200' W/O 15th St (Boise Bridge Improvements C)	Bridge	2026-2027	2027	\$753,000	-	-	-	-	

Project Name	Project Type	Design Year	Right-of-Way Year	Total Project Costs**	Improvement Type(s):				
					Pedestrian Facilities	ADA Facilities	Bike Facilities	Vehicular Capacity	Maintenance
Pierce Park Ln, Lucky Ln / Hill Rd (North/Northwest Boise Improvements A)	Community	2023-2024	2027	\$9,202,000				-	-
State St and 21st St Pedestrian Crossing (North/Northwest Boise Improvements A)	Community	2023	2025	\$475,000			-	-	-
State St, 23rd St / 16th St Maintenance	Maintenance	Future	Future	\$1,500,000	-	-	-	-	
State St, 36th St / 27th St	Livable Street	Future	Future	\$5,724,000					-
State St, Collister Dr / 36th St	Livable Street	Future	Future	\$13,460,000					-
Sunset Ave, 38th St / Hill Rd - <i>Concept in 2026</i>	Community	2028-2029	Future	\$2,439,000				-	
Taft St, Sycamore Dr / 36th St - <i>Concept in 2023-2024</i>	Community	2027-2028	2028	\$2,130,000				-	-
Whitewater Park Blvd Basin #1009	Stormwater Mitigation	2020-2021	N/A	TBD	-	-	-	-	

** Total Project Costs include costs in the 2024-2028/Future years only. No prior costs included.



Boise Northwest

Proposed Projects

*Neighborhood Plan:
Last updated - 2015*

2024 Construction Projects - *Funded*

Project Name	Project Type	Design Year	Right-of-Way Year	Total Project Costs**	Improvement Type(s):				
					Pedestrian Facilities	ADA Facilities	Bike Facilities	Vehicular Capacity	Maintenance
Carlsbad Way Bridge #1419, 500' N/O State St (2022 Bridges)	Bridge	2022	2023	\$508,000			-	-	
Maintenance Crack Seal (2023)	Maintenance	N/A	N/A	\$946,000	-	-	-	-	
Safe Sidewalk Program (2024) - <i>Includes: Filling sidewalk gap on Baron Ave</i>	Maintenance	N/A	N/A	\$1,600,000			-	-	

2025 Planned Construction Projects - *Unfunded**

*Status for Unfunded projects are subject to change depending on available funding

Project Name	Project Type	Design Year	Right-of-Way Year	Total Project Costs**	Improvement Type(s):				
					Pedestrian Facilities	ADA Facilities	Bike Facilities	Vehicular Capacity	Maintenance
Cul-de-Sac Pavement Treatment (2025)	Maintenance	N/A	N/A	\$440,000	-	-	-	-	
Cul-de-Sac Repair (2025)	Maintenance	N/A	N/A	\$440,000	-	-	-	-	
Maintenance Slurry Seal (2025)	Maintenance	N/A	N/A	\$1,000,000	-	-	-	-	
State St and Pierce Park Ln - <i>Includes roadway improvements</i>	Intersection	2018-2021	2022-2024	\$8,195,000					

2026 Planned Construction Projects - *Unfunded**

*Status for Unfunded projects are subject to change depending on available funding

Project Name	Project Type	Design Year	Right-of-Way Year	Total Project Costs**	Improvement Type(s):				
					Pedestrian Facilities	ADA Facilities	Bike Facilities	Vehicular Capacity	Maintenance

Project Name	Project Type	Design Year	Right-of-Way Year	Total Project Costs**	Improvement Type(s):				
					Pedestrian Facilities	ADA Facilities	Bike Facilities	Vehicular Capacity	Maintenance
Horseshoe Bend Rd, State St / Hill Rd - <i>Includes pedestrian crossing, pathway & pedestrian bridge</i>	Community	2021	2023	\$1,337,000				-	-

2027 Planned Construction Projects - *Unfunded**

*Status for Unfunded projects are subject to change depending on available funding




Project Name	Project Type	Design Year	Right-of-Way Year	Total Project Costs**	Improvement Type(s):				
					Pedestrian Facilities	ADA Facilities	Bike Facilities	Vehicular Capacity	Maintenance
Crewe Ave Bridge #1046, 300' S/O Devonwood Dr (Boise Bridge Improvements A)	Community	2025	2026	\$656,000			-	-	
Hill Rd, Castle Dr / Outlook Ave (Northwest Boise Improvements A)	Community	2024-2025	2026	\$1,007,000			-	-	-
Roe St, Limelight St / Caswell St (Northwest Boise Improvements A)	Community	2024-2025	2026	\$588,000			-	-	-

2028 Planned Construction Projects - *Unfunded**

*Status for Unfunded projects are subject to change depending on available funding

Project Name	Project Type	Design Year	Right-of-Way Year	Total Project Costs**	Improvement Type(s):				
					Pedestrian Facilities	ADA Facilities	Bike Facilities	Vehicular Capacity	Maintenance
Collister Dr, State St / Hill Rd (Northwest Boise Improvements A)	Community	2024-2025	2026-2027	\$7,105,000				-	

Future Construction Projects

Project Name	Project Type	Design Year	Right-of-Way Year	Total Project Costs**	Improvement Type(s):				
					Pedestrian Facilities	ADA Facilities	Bike Facilities	Vehicular Capacity	Maintenance
Bogart Ln Bridge #1041, 25' N/O SH 44 (State St)	Bridge	2027	2028	\$567,000			-	-	
Caswell St, Bogart Ln / Roe St (Northwest Boise Improvements B)	Community	2026-2027	FUT	\$2,348,000			-	-	-

Project Name	Project Type	Design Year	Right-of-Way Year	Total Project Costs**	Improvement Type(s):				
					Pedestrian Facilities	ADA Facilities	Bike Facilities	Vehicular Capacity	Maintenance
Hill Rd and Horseshoe Bend Rd (Eagle Improvements D)	Intersection	2028-2029	FUT	\$4,655,000			-	-	-
Pierce Park Ln, Castle Dr / Hill Rd (North/Northwest Boise Improvements A) - <i>Includes Bridge #2029, intersection, and pedestrian crossings</i>	Community	2023-2024	2027	\$9,202,000				-	-
State St and Glenwood St	Intersection	FUT	FUT	\$17,200,000			-	-	-
State St, Pierce Park Ln / Collister Dr	Livable Street	FUT	FUT	\$7,682,000					-
State St, Collister Dr / 36th St	Livable Street	FUT	FUT	\$13,460,000					-
Taft St, Sycamore Dr / 36th St (Northwest Boise Improvements B)	Community	2026-2027	2028	\$2,130,000				-	-

** Total Project Costs include costs in the 2024-2028/Future years only. No prior costs included.

This Page Intentionally Left Blank



Boise Southeast

Proposed Projects

*Neighborhood Plan:
Last updated - 2013*





2024 Construction Projects - *Funded*

Project Name	Project Type	Design Year	Right-of-Way Year	Total Project Costs**	Improvement Type(s):				
					Pedestrian Facilities	ADA Facilities	Bike Facilities	Vehicular Capacity	Maintenance
Cul-de-Sac Pavement Treatment (2024)	Maintenance	N/A	N/A	\$420,000	–	–	–	–	
Cul-de-Sac Repair (2024)	Maintenance	N/A	N/A	\$420,000	–	–	–	–	
Maintenance Crack Seal (2023)	Maintenance	N/A	N/A	\$946,000	–	–	–	–	
Maintenance Slurry Seal (2024) Pilot Program	Maintenance	N/A	N/A	\$1,500,000	–	–	–	–	
Mallard Ave Bridge #1339, 650' W/O Parkcenter Blvd	Bridge	2021	2022	\$465,000			–	–	
Safe Sidewalk Program (2024) - <i>Includes: Installing ped ramps at existing crosswalk at Grand Forest near Arborvitae</i>	Maintenance	N/A	N/A	\$1,600,000			–	–	

2025 Planned Construction Projects - *Unfunded**

*Status for Unfunded projects are subject to change depending on available funding

Project Name	Project Type	Design Year	Right-of-Way Year	Total Project Costs**	Improvement Type(s):				
					Pedestrian Facilities	ADA Facilities	Bike Facilities	Vehicular Capacity	Maintenance
Cul-de-Sac Pavement Treatment (2025)	Maintenance	N/A	N/A	\$440,000				–	
Cul-de-Sac Repair (2025)	Maintenance	N/A	N/A	\$440,000	–	–	–	–	
Maintenance Slurry Seal (2025)	Maintenance	N/A	N/A	\$1,000,000	–	–	–	–	

Project Name	Project Type	Design Year	Right-of-Way Year	Total Project Costs**	Improvement Type(s):				
					Pedestrian Facilities	ADA Facilities	Bike Facilities	Vehicular Capacity	Maintenance
Roadway and ADA Improvements (2024) - <i>Includes Eisenman Rd, Gowen Rd / I-84; Americana Blvd, Ann Morrison Park Entrance / Shoreline Dr; Shoreline Dr, Americana Blvd / Fairview Ave</i>	Maintenance	2022-2024	2024	\$7,651,000				-	






2028 Planned Construction Projects - *Unfunded**

*Status for Unfunded projects are subject to change depending on available funding

Project Name	Project Type	Design Year	Right-of-Way Year	Total Project Costs**	Improvement Type(s):				
					Pedestrian Facilities	ADA Facilities	Bike Facilities	Vehicular Capacity	Maintenance
Capitol Blvd, Vista Ave / Greenbelt (Southeast Boise Improvements A)	Community	2025-2026	2026-2027	\$2,175,000				-	-

Future Construction Projects

Project Name	Project Type	Design Year	Right-of-Way Year	Total Project Costs**	Improvement Type(s):				
					Pedestrian Facilities	ADA Facilities	Bike Facilities	Vehicular Capacity	Maintenance
15th St/16th St/Americana Blvd, Emerald St /Fort St - <i>Concept Study in 2027-2028</i>	Livable Street	Future	Future	\$250,000					-
Apple Maintenance Yard - <i>Note: Construction to occur from 2024-2030</i>	ACHD Facility	2022	N/A	\$32,700,000	-	-	-	-	
Bergeson St Traffic Calming, Federal Way / Holcomb Rd	Community	Future	Future	TBD				-	-
Boise Ave and Linden St Pedestrian Crossing (Southeast Boise Improvements B)	Community	2028-2029	Future	\$167,000				-	-
Columbia Village Bikeway, HWY 21 / Boise Ave (Southeast Boise Improvements A)	Community	2025-2026	2027	\$2,187,000				-	-
Eckert Rd Bridge #2147 and #2148, Boise River / Ridenbaugh Canal - <i>Includes intersection at Eckert & Boise. Concept study in 2024-2025</i>	Livable Street	Future	Future	\$250,000					
Fairview Ave Hill, Orchard St / Garden St (Access to Opportunity)	Community	2024-2026	2027	\$848,000				-	-

Project Name	Project Type	Design Year	Right-of-Way Year	Total Project Costs**	Improvement Type(s):				
					Pedestrian Facilities	ADA Facilities	Bike Facilities	Vehicular Capacity	Maintenance
Federal Way and Malad St / Targee St (Southeast Boise Improvements B)	Community	2028	FUT	\$770,000					-
Linden St, Broadway Ave / Boise Ave (Southeast Boise Improvements B) - <i>Concept in 2023-2024</i>	Community	2028-2029	FUT	\$200,000				-	-
Woodvine St, Gekeler Ln / Boise Ave (Southeast Boise Improvements B)	Community	2028-2029	FUT	\$850,000			-	-	-

** Total Project Costs include costs in the 2024-2028/Future years only. No prior costs included.

This Page Intentionally Left Blank



Boise Southwest

Proposed Projects

*Neighborhood Plan:
Last updated - 2018*

2024 Construction Projects - *Funded*

Project Name	Project Type	Design Year	Right-of-Way Year	Total Project Costs**	Improvement Type(s):				
					Pedestrian Facilities	ADA Facilities	Bike Facilities	Vehicular Capacity	Maintenance
Colt Dr and Silver Spur Pedestrian Crossing	Community	N/A	N/A	TBD				-	-
Cul-de-Sac Pavement Treatment (2024)	Maintenance	N/A	N/A	\$420,000	-	-	-	-	
Cul-de-Sac Repair (2024)	Maintenance	N/A	N/A	\$420,000	-	-	-	-	
Lake Hazel Rd and Maple Grove Rd	Intersection	2021	2022	\$4,253,000					
Maintenance Slurry Seal (2024) Pilot Program	Maintenance	N/A	N/A	\$1,500,000	-	-	-	-	
Safe Sidewalk Program (2024) - <i>Includes: Replacing curb, gutter, sidewalk on select sections within Hidden Valley Estates Subdivision and Countryman Estates Subdivision. Also includes filling sidewalk gap on Seneca near Varian</i>	Maintenance	N/A	N/A	\$1,600,000			-	-	
Seabreeze Way and Mossywood Dr Pedestrian Crossing	Community	N/A	N/A	TBD				-	-

2025 Planned Construction Projects - *Unfunded**

*Status for Unfunded projects are subject to change depending on available funding

Project Name	Project Type	Design Year	Right-of-Way Year	Total Project Costs**	Improvement Type(s):				
					Pedestrian Facilities	ADA Facilities	Bike Facilities	Vehicular Capacity	Maintenance
Bikeway Signage (2025) - <i>Includes the Cloverdale-Five Mile Bikeway, Columbia / Camas St and the Camas-Vinnell Bikeway, Cloverdale Rd / Targee St</i>	Community	N/A	N/A	\$300,000	-	-		-	-
Cole Rd, Victory Rd / Overland Rd, <i>Includes Cole and Spectrum, and Cole Rd and Century Way intersection</i>	Maintenance	2023	2024	\$1,723,000	-	-	-	-	

Project Name	Project Type	Design Year	Right-of-Way Year	Total Project Costs**	Improvement Type(s):				
					Pedestrian Facilities	ADA Facilities	Bike Facilities	Vehicular Capacity	Maintenance
Lake Hazel Rd and Cloverdale Rd	Intersection	2022	2023-2024	\$10,803,000					
Lake Hazel Rd, Eagle Rd / Cloverdale Rd (Lake Hazel Corridor A) - <i>Includes Ten Mile Creek bridge</i>	Livable Streets	2022-2023	2024	\$7,038,000					
Safe Sidewalk Program (2025) - <i>Includes: Replacing curb, gutter, sidewalk on select sections within Fox Ridge Estates Subdivision and Overland Estates Subdivision.</i>	Maintenance	N/A	N/A	\$1,600,000			-	-	

2026 Planned Construction Projects - *Unfunded**

*Status for Unfunded projects are subject to change depending on available funding

Project Name	Project Type	Design Year	Right-of-Way Year	Total Project Costs**	Improvement Type(s):				
					Pedestrian Facilities	ADA Facilities	Bike Facilities	Vehicular Capacity	Maintenance
Cloverdale Rd, Victory Rd / Overland Rd - <i>Includes pedestrian crossing and facilities</i>	Livable Streets	2022-2023	2024	\$8,780,000					
Lake Hazel Rd and Five Mile Rd (Lake Hazel Corridor A)	Intersection	2023	2025	\$5,610,000					
Lake Hazel Rd, Cloverdale Rd / Five Mile Rd - <i>Includes Enhanced pedestrian crossings at Valley Heights Dr and Lowland View Way</i>	Livable Streets	2021	2022-2023	\$7,323,000					
Residential Pavement and Pedestrian Improvements (2026) - <i>Includes maintenance on a variety of roads in Boise Southwest, Boise West Bench, Meridian Downtown, Meridian North & Meridian South</i>	Maintenance	N/A	N/A	\$2,844,000				-	

2027 Planned Construction Projects - *Unfunded**

*Status for Unfunded projects are subject to change depending on available funding

Project Name	Project Type	Design Year	Right-of-Way Year	Total Project Costs**	Improvement Type(s):				
					Pedestrian Facilities	ADA Facilities	Bike Facilities	Vehicular Capacity	Maintenance
Amity Rd and Maple Grove Rd - <i>Includes Bridge #1243</i>	Intersection	2022	2026	\$7,612,000					
Desert Ave, Latigo Dr / Cole Rd (Southwest Boise Improvements A)	Community	2024	2026	\$1,194,000			-	-	-

Project Name	Project Type	Design Year	Right-of-Way Year	Total Project Costs**	Improvement Type(s):				
					Pedestrian Facilities	ADA Facilities	Bike Facilities	Vehicular Capacity	Maintenance
Maintenance Crack Seal (2027)	Maintenance	N/A	N/A	\$900,000	-	-	-	-	
Maple Grove Rd, Amity Rd / Victory Rd - <i>Includes bridge #1239, and pedestrian crossing at Wright and Bienapfl</i>	Livable Streets	2021-2023	2025-2026	\$10,390,000					

2028 Planned Construction Projects - *Unfunded**
















*Status for Unfunded projects are subject to change depending on available funding

Project Name	Project Type	Design Year	Right-of-Way Year	Total Project Costs**	Improvement Type(s):				
					Pedestrian Facilities	ADA Facilities	Bike Facilities	Vehicular Capacity	Maintenance
Amity Rd and Five Mile Rd (Amity Corridor C)	Intersection	2023-2024	2025-2026	\$8,761,000					
Amity Rd, Cloverdale Rd / Five Mile Rd (Amity Corridor C)- <i>Includes bridge #1228 and pedestrian crossing at Valley St</i>	Livable Streets	2024-2025	2026-2027	\$10,331,000					
Five Mile Rd, Overland Rd / Franklin Rd (Five Mile Corridor A) - <i>Includes overpass, bridge #2106 and pedestrian crossing at Martingdale</i>	Livable Streets	2023-2025	2026	\$31,135,000					
Maintenance Crack Seal (2028)	Maintenance	N/A	N/A	\$925,000	-	-	-	-	

Future Construction Projects

Project Name	Project Type	Design Year	Right-of-Way Year	Total Project Costs**	Improvement Type(s):				
					Pedestrian Facilities	ADA Facilities	Bike Facilities	Vehicular Capacity	Maintenance
Amity Rd and Cloverdale Rd (Cloverdale Corridor A)	Intersection	2024-2025	2025-2026	\$5,432,000					
Amity Rd, Eagle Rd / Cloverdale Rd (Amity Corridor B)	Livable Streets	2025-2026	2027-2028	\$6,083,000					
Amity Rd, Five Mile Rd / Maple Grove Rd (Amity Corridor C)- <i>Includes a pedestrian crossing at Amity Elementary</i>	Livable Streets	2024	2027-2028	\$8,195,000					
Canonero Way Bridge #1430, 625' S/O Victory Rd (Southwest Boise Bridge Improvements A)	Bridge	2026-2027	2028	\$413,000			-	-	

Project Name	Project Type	Design Year	Right-of-Way Year	Total Project Costs**	Improvement Type(s):				
					Pedestrian Facilities	ADA Facilities	Bike Facilities	Vehicular Capacity	Maintenance
Cloverdale Rd, Amity Rd / Victory Rd (Cloverdale Corridor A)- <i>Includes pedestrian crossing at Reutzel Dr and Bridge #1219</i>	Livable Streets	2023-2024	2027-2028	\$3,958,000					
Cloverdale Rd, Lake Hazel Rd / Amity Rd (Cloverdale Corridor B)	Livable Streets	2027-2028	2028-2029	\$6,763,000					
Hollandale-Targee Bikeway, Locust Grove Rd / Entertainment Ave (Southwest Boise Improvements B)	Bikeway	2026-2027	2028	\$2,402,000				-	-
Lake Hazel Middle School Pedestrian Improvements (Southwest Boise Improvements B)	Community	2026-2027	2028	\$1,587,000			-	-	-
Lake Hazel Rd, Five Mile Rd / Maple Grove Rd (Lake Hazel Corridor B)	Livable Streets	2026-2027	2028	\$6,165,000					
Lake Hazel Rd, Maple Grove Rd / Cole Rd (Lake Hazel Corridor B)	Livable Streets	2026-2027	2028	\$5,296,000					
Maple Grove Rd, Lake Hazel Rd / Amity Rd	Livable Streets	2025	2027-2028	\$10,362,000					
Mitchell St, Arabian Dr / Victory Rd - <i>Concept study in 2024</i>	Community	Future	Future	\$80,000			-	-	-
Puerta Ct Bridge #1429 (Southwest Boise Bridge Improvements A)	Bridge	2026-2027	2028	\$449,000			-	-	
Valley Heights Dr and Paris Lateral (Southwest Boise Improvements B)	Community	2026-2027	2027	\$85,000			-	-	-
Verde Dr Bridge #1431, at Canonero Way (Southwest Boise Bridge Improvements A)	Bridge	2026-2027	2028	\$407,000			-	-	
Victory Rd and Cloverdale Rd (Cloverdale Corridor C)	Intersection	FUT	FUT	\$7,664,000					
Victory Rd and Five Mile Rd (Victory Corridor D)	Intersection	FUT	FUT	\$9,089,000					
Victory Rd, Cloverdale Rd / Five Mile Rd (Victory Corridor A) - <i>Includes bridge #1276 and a pedestrian crossing at Canonero Way</i>	Livable Streets	2027-2028	FUT	\$5,396,000					

Project Name	Project Type	Design Year	Right-of-Way Year	Total Project Costs**	Improvement Type(s):				
					Pedestrian Facilities	ADA Facilities	Bike Facilities	Vehicular Capacity	Maintenance
Victory Rd, Eagle Rd / Cloverdale Rd (Victory Corridor B)	Livable Streets	2027-2028	FUT	\$4,920,000					
Victory Rd, Five Mile Rd / Maple Grove Rd (Victory Corridor E)	Livable Streets	FUT	FUT	\$5,303,000					
Victory Rd, Maple Grove Rd / Cole Rd (Victory Corridor E)	Livable Streets	FUT	FUT	\$5,264,000					

** Total Project Costs include costs in the 2024-2028/Future years only. No prior costs included.

This Page Intentionally Left Blank



Boise West Bench

Proposed Projects

*Neighborhood Plan:
Last updated - 2013*

2024 Construction Projects - *Funded*

Project Name	Project Type	Design Year	Right-of-Way Year	Total Project Costs**	Improvement Type(s):				
					Pedestrian Facilities	ADA Facilities	Bike Facilities	Vehicular Capacity	Maintenance
Bikeway Signage (2024) - <i>Includes: Records St, Granger St, and McMillan-Ustick (Phases 1 & 2) Bikeways</i>	Bikeway	N/A	N/A	\$300,000	-	-		-	-
Fiddler Dr Bridge #1510, 130' W/O Arlen Dr	Bridge	2021	2022	\$387,000			-	-	
Roadway and ADA Improvements (2023) Part 1 - <i>Includes: Allumbaugh, Franklin / Fairmont; Edgewood Ln, Floating Feather Rd / Hill Rd and Goldenrod Ave, W. End / Cloverdale Rd</i>	Maintenance	2021	2022-2024	\$6,652,000				-	
Safe Sidewalk Program (2024) - <i>Includes: replacing sidewalk section at Northview & Joretta, install ped ramps on the north side of Fairview & Raymond</i>	Maintenance	N/A	N/A	\$1,600,000			-	-	

2025 Planned Construction Projects - *Unfunded**

*Status for Unfunded projects are subject to change depending on available funding

Project Name	Project Type	Design Year	Right-of-Way Year	Total Project Costs**	Improvement Type(s):				
					Pedestrian Facilities	ADA Facilities	Bike Facilities	Vehicular Capacity	Maintenance
Franklin Traffic Operations Yard - <i>Construction between FY2023-2025</i>	ACHD Facility	2021-2022	N/A	\$27,000,000	-	-	-	-	
Maintenance Crack Seal (2025)	Maintenance	N/A	N/A	\$850,000	-	-	-	-	

2026 Planned Construction Projects - *Unfunded**


*Status for Unfunded projects are subject to change depending on available funding

Project Name	Project Type	Design Year	Right-of-Way Year	Total Project Costs**	Improvement Type(s):				
					Pedestrian Facilities	ADA Facilities	Bike Facilities	Vehicular Capacity	Maintenance

Project Name	Project Type	Design Year	Right-of-Way Year	Total Project Costs**	Improvement Type(s):				
					Pedestrian Facilities	ADA Facilities	Bike Facilities	Vehicular Capacity	Maintenance
Arterial & Collector Capital Maintenance (2026) - <i>Includes Bike & Pedestrian Facilities. Segment: Poplar St, Cole Rd / Curtis Rd</i>	Maintenance	2024-2026	2026	\$3,299,000	-		-	-	
Maintenance Crack Seal (2026)	Maintenance	N/A	N/A	\$870,000	-	-	-	-	
Residential Pavement and Pedestrian Improvements (2026) - <i>Includes maintenance on a variety of roads in Boise Southwest, Boise West Bench, Meridian Downtown, Meridian North & Meridian South</i>	Maintenance	N/A	N/A	\$2,844,000				-	

2027 Planned Construction Projects - *Unfunded**






*Status for Unfunded projects are subject to change depending on available funding

Project Name	Project Type	Design Year	Right-of-Way Year	Total Project Costs**	Improvement Type(s):				
					Pedestrian Facilities	ADA Facilities	Bike Facilities	Vehicular Capacity	Maintenance
Cul-de-Sac Pavement Treatment (2027)	Maintenance	N/A	N/A	\$480,000	-	-	-	-	
Cul-de-Sac Repair (2027)	Maintenance	N/A	N/A	\$480,000	-	-	-	-	
Roadway and ADA Improvements (2027) - <i>Includes Overland Rd and Vista Ave</i>	Traffic Safety & Ops	2024	2026	\$2,505,000			-		
Roadway and ADA Improvements (2027) - <i>Includes Vista Ave, Overland Rd / Rose Hill St with bike & pedestrian improvements</i>	Maintenance	N/A	N/A	\$8,701,000				-	

2028 Planned Construction Projects - *Unfunded**

*Status for Unfunded projects are subject to change depending on available funding

Project Name	Project Type	Design Year	Right-of-Way Year	Total Project Costs**	Improvement Type(s):				
					Pedestrian Facilities	ADA Facilities	Bike Facilities	Vehicular Capacity	Maintenance
Clement St, Cabarton Ln / Mountain View Dr (West Bench Improvements A)	Community	2026-2027	2027	\$331,000			-	-	-
Cul-de-Sac Pavement Treatment (2028)	Maintenance	N/A	N/A	\$500,000	-	-	-	-	
Cul-de-Sac Repair (2028)	Maintenance	N/A	N/A	\$500,000	-	-	-	-	

Project Name	Project Type	Design Year	Right-of-Way Year	Total Project Costs**	Improvement Type(s):				
					Pedestrian Facilities	ADA Facilities	Bike Facilities	Vehicular Capacity	Maintenance
Five Mile Rd, Overland Rd / Franklin Rd (Five Mile Corridor A) - <i>Includes Bridge #2106 and Martingdale Pedestrian Crossing</i>	Livable Streets	2023-2025	2026	\$31,135,000					

Future Construction Projects

Project Name	Project Type	Design Year	Right-of-Way Year	Total Project Costs**	Improvement Type(s):				
					Pedestrian Facilities	ADA Facilities	Bike Facilities	Vehicular Capacity	Maintenance
Allumbaugh St, Fairview Ave / Northview St (Access to Opportunity)	Community	2024-2026	2027-2028	\$2,231,000			-	-	-
Benjamin Ln, Westpark St / Emerald St (West Bench Improvements D)	Community	2028	FUT	\$409,000			-	-	-
Emerald St, Benjamin Ln / Milwaukee St (West Bench Improvements D)	Community	2028	FUT	\$287,000			-	-	-
Emerald St, Rifleman St / Cole Rd Pedestrian Facilities (West Bench Improvements D)	Community	2028	FUT	\$984,000			-	-	-
Fairview Ave, Cole Rd / Curtis St Pedestrian Facilities (Access to Opportunity)	Community	2024-2026	2027-2028	\$4,225,000			-	-	-
Fairview Ave, Curtis Rd / Ochard St (Access to Opportunity)	Community	2024-2026	2027-2028	\$3,037,000			-	-	-
Franklin Rd, Milwaukee St / Liberty St (Access to Opportunity)	Community	2024-2026	2027-2028	\$2,389,000			-	-	-
Glenwood St, Spauling Ranch Park, US 20/26 (Chinden Blvd) (Access to Opportunity)	Community	2024-2026	2027-2028	\$425,900			-	-	-
Halstead Ct Bridge #1426, 800' E/O Wildwood St (Boise Bridge Improvements C)	Bridge	2026	2027	\$550,000	-	-	-	-	
Irving St, Hampton Rd / Kimball St (West Bench Improvements E)	Community	2028-2029	FUT	\$412,000			-	-	-
Liberty St, Fairview Ave / Northview Ave (West Bench Improvements E)	Community	2028-2029	FUT	\$3,857,000				-	-
Linda Vista Ln, Cory Ln / Ustick Rd (West Bench Improvements A)	Community	2026-2027	2028	\$624,000				-	-
Maple Grove Rd and Edna St Pedestrian Crossing (West Bench Improvements C)	Community	2028	FUT	\$294,000				-	-
Milwaukee St, Marcum St / Ustick Rd (West Bench Improvements B)	Community	2027-2028	2028	\$1,167,000			-	-	-

Project Name	Project Type	Design Year	Right-of-Way Year	Total Project Costs**	Improvement Type(s):				
					Pedestrian Facilities	ADA Facilities	Bike Facilities	Vehicular Capacity	Maintenance
Mountain View Dr, Cole Rd / Glenwood St (Access to Opportunity)	Community	2024-2026	2027-2028	\$3,023,000				-	-
Mountain View Dr - Mitchell St, Sunderland Dr / Maple Grove Rd (West Bench Improvements C)	Community	2028	FUT	\$764,000				-	-
Northview St, Milwaukee St / Curtis Rd (West Bench Improvements C)	Community	2028	FUT	\$950,000				-	-
Poplar St Bikeway, Milwaukee St / Orchard St (West Bench Improvements B)	Community	2027-2028	FUT	\$2,496,000				-	-
Ustick-Northview Bikeway Connection, Shamrock Ave / Milwaukee St (West Bench Improvements B)	Community	2027-2028	FUT	\$1,586,000				-	-
Wildwood St, Fairview Ave / Ustick Rd (West Bench Improvements E)	Community	2028-2029	FUT	\$2,102,000			-	-	-

** Total Project Costs include costs in the 2024-2028/Future years only. No prior costs included.



Eagle

Proposed Projects

*Neighborhood Plan:
Last updated - 2019*

2024 Construction Projects - *Funded*

Project Name	Project Type	Design Year	Right-of-Way Year	Total Project Costs**	Improvement Type(s):				
					Pedestrian Facilities	ADA Facilities	Bike Facilities	Vehicular Capacity	Maintenance
Eagle Rd and State St (Phase 1) - <i>Includes: State St & 02nd St, Plaza, Eagle Rd to 2nd, Eagle Rd, SH 44 to canal.</i>	Intersection	2020-2023	2023-2024	\$3,580,500					
Palmer Ln Bridge #1009, N/O Floating Feather Rd	Bridge	2021	2022	\$300,000	-	-	-	-	
Maintenance Crack Seal (2023)	Maintenance	N/A	N/A	\$533,000	-	-	-	-	
Maintenance Crack Seal (2024)	Maintenance	N/A	N/A	\$1,250,000	-	-	-	-	
Roadway and ADA Improvements (2023) Part 1 - <i>Includes Allumbaugh, Franklin / Fairmont; Edgewood Ln, Floating Feather Rd / Hill Rd and Goldenrod Ave, W. End / Cloverdale Rd</i>	Livable Street	2021	2022-2024	\$6,652,000				-	

2025 Planned Construction Projects - *Unfunded**

*Status for Unfunded projects are subject to change depending on available funding

Project Name	Project Type	Design Year	Right-of-Way Year	Total Project Costs**	Improvement Type(s):				
					Pedestrian Facilities	ADA Facilities	Bike Facilities	Vehicular Capacity	Maintenance
Aikens St, Eagle Rd / 02nd St	Livable Streets	2018-2019	2024	\$2,185,000					
Cul-de-Sac Pavement Treatment (2025)	Maintenance	N/A	N/A	\$420,000	-	-	-	-	
Cul-de-Sac Repair (2025)	Maintenance	N/A	N/A	\$420,000	-	-	-	-	
Eagle Rd and State St (Phase 2) - <i>Includes Eagle Rd, canal to SH 44, State St, Olde Park to 2nd, Olde Park, State to Aikens, Aikens, Olde Park to Eagle, Bridge #1033</i>	Intersection	2020-2023	2023-2024	\$2,149,500					
Horseshoe Bend Rd, State St / Hill Rd - <i>Includes pedestrian crossing and pathway</i>	Community	2021	2023	\$1,337,000				-	-
Maintenance Slurry Seal (2025) Pilot Program	Maintenance	N/A	N/A	\$1,000,000	-	-	-	-	

Project Name	Project Type	Design Year	Right-of-Way Year	Total Project Costs**	Improvement Type(s):				
					Pedestrian Facilities	ADA Facilities	Bike Facilities	Vehicular Capacity	Maintenance

2026 Planned Construction Projects - *Unfunded**

*Status for Unfunded projects are subject to change depending on available funding

Project Name	Project Type	Design Year	Right-of-Way Year	Total Project Costs**	Improvement Type(s):				
					Pedestrian Facilities	ADA Facilities	Bike Facilities	Vehicular Capacity	Maintenance
Bikeway Signage (2026) - Includes: South Channel Bikeway, Linder Rd / Greenbelt, Central Meridian Bikeway (Phase 2), Fairview Ave / Chinden Blvd & Chinden-McMillan Bikeway (Phase 2), Linder Rd / Bristol Heights Dr.	Bikeway	N/A	N/A	\$325,000	-	-		-	-
Cul-de-Sac Pavement Treatment (2026)	Maintenance	N/A	N/A	\$460,000	-	-	-	-	
Cul-de-Sac Repair (2026)	Maintenance	N/A	N/A	\$460,000	-	-	-	-	
Linder Rd and Floating Feather Roundabout	Intersection	2022-2023	2022-2024	\$3,116,000					
Linder Rd, SH 44 (State St) / Floating Feather Rd - Includes: Bridge #1021, and Bridge #1022	Livable Streets	2020-2022	2024-2025	\$8,662,000					

2027 Planned Construction Projects - *Unfunded**

*Status for Unfunded projects are subject to change depending on available funding

Project Name	Project Type	Design Year	Right-of-Way Year	Total Project Costs**	Improvement Type(s):				
					Pedestrian Facilities	ADA Facilities	Bike Facilities	Vehicular Capacity	Maintenance
Bikeway Signage (2027) - Includes: Ranch Dr Bikeway, Eagle Rd / Hill Rd, Stierman Bikeway, State St / Floating Feather Rd, Hill Rd Bikeway, Eagle Rd / Gary Ln and the Edgewood Bikeway Connection, Hill Rd / Greenbelt	Bikeway	N/A	N/A	\$325,000	-	-		-	-

Future Construction Projects

Project Name	Project Type	Design Year	Right-of-Way Year	Total Project Costs**	Improvement Type(s):				
					Pedestrian Facilities	ADA Facilities	Bike Facilities	Vehicular Capacity	Maintenance
Floating Feather Rd and Ballantyne Ln (Floating Feather Corridor B)	Intersection	2027-2028	2028	\$3,742,000					

Project Name	Project Type	Design Year	Right-of-Way Year	Total Project Costs**	Improvement Type(s):				
					Pedestrian Facilities	ADA Facilities	Bike Facilities	Vehicular Capacity	Maintenance
Floating Feather Rd and Palmer Ln (Floating Feather Corridor C)	Intersection	2028-2029	Future	\$3,763,000					
Floating Feather Rd and Park Ln (Floating Feather Corridor A)	Intersection	2027-2028	2028	\$4,384,000					
Floating Feather Rd, Linder Rd / Park Ln (Floating Feather Corridor A)	Livable Streets	2027-2028	2028	\$3,254,000					
Floating Feather Rd, Palmer Ln / Linder Rd (Floating Feather Corridor C)	Livable Streets	2028-2029	Future	\$7,450,000					
Floating Feather Rd, Park Ln / Ballantyne Rd (Floating Feather Corridor B)	Livable Streets	2027-2028	2028	\$6,167,000					
Hill Rd and Horseshoe Bend Rd (Eagle Improvements A)	Intersection	2028-2029	Future	\$4,655,000					
Hill Rd, SH 55 / Horseshoe Bend Rd (Eagle Improvements D)	Livable Streets	2028-2029	Future	\$811,000					
Horseshoe Bend Rd and Floating Feather Rd (Eagle Improvements C)	Intersection	2028	Future	\$194,000					
Linder Rd, Chinden Blvd (US 20/26) / SH 44 (State St) - Middle Phase (Linder Corridor A) - <i>Includes Bridge #2035</i>	Livable Streets	2024-2025	Future	\$10,310,000					
Linder Rd, Chinden Blvd (US 20/26) / SH 44 (State St) - North Phase (Linder Corridor A) - <i>Includes Bridge #2036</i>	Livable Streets	2024-2025	Future	\$20,110,000					
Linder Rd, Chinden Blvd (US 20/26) / SH 44 (State St) - South Phase (Linder Corridor A) - <i>Includes Bridge #2033, Bridge #2034, and Bridge #1078</i>	Livable Streets	2024-2025	2027-2028	\$20,216,000					
Linder-Meridian Bikeway, Pine Ave / Temple Dr (North Meridian Improvements B)	Bikeway	2028-2029	Future	\$539,000				-	-
Palmer Ln and State Hwy 44	Intersection	Future	Future	TBD	-	-	-		-
Park Ln, SH 44 (State St) / Floating Feather Rd (Eagle Improvements B)	Livable Streets	2026-2027	2028	\$3,981,000					

** Total Project Costs include costs in the 2024-2028/Future years only. No prior costs included.

This Page Intentionally Left Blank



Garden City

Proposed Projects

*Neighborhood Plan:
Last updated - 2020*

2024 Construction Projects - *Funded*

Project Name	Project Type	Design Year	Right-of-Way Year	Total Project Costs**	Improvement Type(s):				
					Pedestrian Facilities	ADA Facilities	Bike Facilities	Vehicular Capacity	Maintenance
37th St Bridge #1441, 350' SW/O Adams St	Bridge	2021	2022	\$286,000			-	-	
Maintenance Crack Seal (2023)	Maintenance	N/A	N/A	533000	-	-	-	-	

2025 Planned Construction Projects - *Unfunded**

*Status for Unfunded projects are subject to change depending on available funding

Project Name	Project Type	Design Year	Right-of-Way Year	Total Project Costs**	Improvement Type(s):				
					Pedestrian Facilities	ADA Facilities	Bike Facilities	Vehicular Capacity	Maintenance
Cul-de-Sac Pavement Treatment (2025)	Maintenance	N/A	N/A	\$440,000	-	-	-	-	
Cul-de-Sac Repair (2025)	Maintenance	N/A	N/A	\$420,000	-	-	-	-	
Maintenance Slurry Seal (2025) Pilot Program	Maintenance	N/A	N/A	\$1,000,000	-	-	-	-	
State St and Pierce Park Ln - <i>Includes roadway improvements</i>	Intersection	2018-2022	2022-2024	\$8,195,000					-
US 20/26 (Chinden Blvd) and 43rd St Pedestrian Crossing	Community	2022-2024	2024	\$454,000				-	-

2026 Planned Construction Projects - *Unfunded**

*Status for Unfunded projects are subject to change depending on available funding

Project Name	Project Type	Design Year	Right-of-Way Year	Total Project Costs**	Improvement Type(s):				
					Pedestrian Facilities	ADA Facilities	Bike Facilities	Vehicular Capacity	Maintenance
Maintenance Crack Seal (2026)	Maintenance	N/A	N/A	\$870,000	-	-	-	-	

Project Name	Project Type	Design Year	Right-of-Way Year	Total Project Costs**	Improvement Type(s):				
					Pedestrian Facilities	ADA Facilities	Bike Facilities	Vehicular Capacity	Maintenance

2027 Planned Construction Projects - *Unfunded**

*Status for Unfunded projects are subject to change depending on available funding







Project Name	Project Type	Design Year	Right-of-Way Year	Total Project Costs**	Improvement Type(s):				
					Pedestrian Facilities	ADA Facilities	Bike Facilities	Vehicular Capacity	Maintenance
Osage St, 33rd St / 32nd St	Storm Drainage	N/A	N/A	\$147,000	-	-	-	-	

2028 Planned Construction Projects - *Unfunded**

*Status for Unfunded projects are subject to change depending on available funding

Project Name	Project Type	Design Year	Right-of-Way Year	Total Project Costs**	Improvement Type(s):				
					Pedestrian Facilities	ADA Facilities	Bike Facilities	Vehicular Capacity	Maintenance
32nd St, US 20/26 (Chinden Blvd) / Clay St	Community	2022-2024	2026	\$667,000			-	-	-
Clay St, 34th St / 32nd St	Community	2023-2024	2026	\$814,000			-	-	-
Clay St, 37th St / 34th St	Community	2023-2024	2026	\$1,406,000			-	-	-
Cul-de-Sac Pavement Treatment (2028)	Maintenance	N/A	N/A	\$500,000	-	-	-	-	
Cul-de-Sac Repair (2028)	Maintenance	N/A	N/A	\$500,000	-	-	-	-	

Future Construction Projects

Project Name	Project Type	Design Year	Right-of-Way Year	Total Project Costs**	Improvement Type(s):				
					Pedestrian Facilities	ADA Facilities	Bike Facilities	Vehicular Capacity	Maintenance
33rd St, Brown St / US 20/26 (Chinden Blvd) (Garden City East Improvements B)	Community	2027-2028	Future	\$965,000			-	-	-
33rd St, US 20/26 (Chinden Blvd) / Greenbelt (Garden City East Improvements B)	Community	2027-2028	Future	\$1,064,000			-	-	-
34th St, US 20/26 (Chinden Blvd) / Clay St (Garden City East Improvements A)	Community	2025-2026	2027	\$662,000			-	-	-

Project Name	Project Type	Design Year	Right-of-Way Year	Total Project Costs**	Improvement Type(s):				
					Pedestrian Facilities	ADA Facilities	Bike Facilities	Vehicular Capacity	Maintenance
35th St, Brown St / US 20/26 (Chinden Blvd) (Garden City East Improvements A)	Community	2025-2026	2027	\$446,000			-	-	-
35th St, US 20/26 (Chinden Blvd) / Greenbelt (Garden City East Improvements A)	Community	2025-2026	2027	\$1,095,000			-	-	-
38th St, south end / Adams St (Access to Opportunity) - <i>Includes pedestrian crossing at US 20/26 (Chinden Blvd)</i>	Community	2024-2026	2027-2028	\$3,975,000			-	-	-
40th St, south end / US 20/26 (Chinden Blvd) (Access to Opportunity)	Community	2024-2026	2027-2028	\$2,175,000			-	-	-
40th St, US 20/26 (Chinden Blvd) / Boise River (Access to Opportunity)	Community	2024-2026	2027-2028	\$2,685,000			-	-	-
43rd St Bikeway Connection, Ustick Rd / Greenbelt (Access to Opportunity)	Community	2024-2026	2027	\$811,000				-	-
43rd St, US 20/26 (Chinden Blvd) / Boise River (Access to Opportunity)	Community	2024-2026	2027-2028	\$1,702,000			-	-	-
43rd St, Ustick Rd / US 20/26 (Chinden Blvd) (Access to Opportunity)	Community	2024-2026	2027-2028	\$1,354,000			-	-	-
Adams St, 49th St / 37th St - <i>Concept Study in 2028</i>	Community	Future	Future	\$120,000					-
Arney Ln, Riverside Dr / SH 44 (State St) (Garden City West Improvements B)	Community	2026-2027	2028	\$484,000			-	-	-
Glenwood St, Spaulding Ranch Park / US 20/26 (Chinden Blvd) (Access to Opportunity)	Community	2024-2026	2027-2028	\$4,259,000			-	-	-
Kent St, US 20/26 (Chinden Blvd) / Alworth St (Access to Opportunity)	Community	2024-2026	2027	\$1,087,000			-	-	-
Marigold St Bikeway, Garrett St / Greenbelt	Community	Future	Future	\$70,000	-	-		-	-
Osage St, 32nd St / 46th St (Garden City East Improvements B)	Community	Future	Future	\$40,000				-	-
Riverside Dr, Strawberry Glenn Rd / Glenwood St (Garden City West Improvements B)	Community	2026-2027	2028	\$514,000			-	-	-

Project Name	Project Type	Design Year	Right-of-Way Year	Total Project Costs**	Improvement Type(s):				
					Pedestrian Facilities	ADA Facilities	Bike Facilities	Vehicular Capacity	Maintenance
State St and Glenwood St	Intersection	Future	Future	\$17,200,000					
State St, Pierce Park Ln / Collister Dr	Livable Streets	Future	Future	\$7,682,000					
Stockton St, 32nd St / 45th St (Garden City East Improvements B)	Community	Future	Future	\$40,000				-	-
Thurman Mill Bridge Projects Water Quality Mitigation	Environmental	2020	2021	\$220,000	-	-	-	-	
Ustick Rd and 43rd St Pedestrian Crossing (Access to Opportunity)	Community	2024-2026	2027	\$327,000				-	-
US 20/26 (Chinden Blvd) and 50th St Pedestrian Crossing (Access to Opportunity)	Community	2024-2026	2027-2028	\$328,000			-	-	-
US 20/26 (Chinden Blvd) and Coffey St Pedestrian Crossing (Garden City West Improvements B)	Community	Future	Future	\$454,000			-	-	-

** Total Project Costs include costs in the 2024-2028/Future years only. No prior costs included.



Kuna

Proposed Projects

*Neighborhood Plan:
Last updated - 2021*

2024 Construction Projects - *Funded*

Project Name	Project Type	Design Year	Right-of-Way Year	Total Project Costs**	Improvement Type(s):				
					Pedestrian Facilities	ADA Facilities	Bike Facilities	Vehicular Capacity	Maintenance
Arterial & Collector Capital Maintenance (2024) - <i>Includes: Luker Rd, King Rd / Stagecoach Way, Poen Rd, Swan Falls Rd / Cloverdale Rd, Stagecoach Way, Swan Falls Rd / Luker Rd, and Swan Falls Rd, King Rd / Stagecoach Way</i>	Maintenance	2023	N/A	\$4,300,000			-	-	
Columbia Rd Bridge #1283, 0.2 miles E/O Ten Mile Rd	Bridge	2021	N/A	\$648,000			-	-	
Mason Creek St and Lodi Ave Pedestrian Crossing	Community	N/A	N/A	TBD			-	-	-

2025 Planned Construction Projects - *Unfunded**

*Status for Unfunded projects are subject to change depending on available funding

Project Name	Project Type	Design Year	Right-of-Way Year	Total Project Costs**	Improvement Type(s):				
					Pedestrian Facilities	ADA Facilities	Bike Facilities	Vehicular Capacity	Maintenance
Arterial & Collector Capital Maintenance (2025) - <i>Includes: Hubbard Rd, Ten Mile Rd / Meridian Rd with bike and pedestrian facilities in select locations.</i>	Maintenance	2023	2024	\$2,798,000				-	
Linder Rd, Main St / Deer Flat Rd - <i>Includes pedestrian crossing at Port St</i>	Community	2021-2022	2022-2024	\$4,764,000					

2026 Planned Construction Projects - *Unfunded**

*Status for Unfunded projects are subject to change depending on available funding

Project Name	Project Type	Design Year	Right-of-Way Year	Total Project Costs**	Improvement Type(s):				
					Pedestrian Facilities	ADA Facilities	Bike Facilities	Vehicular Capacity	Maintenance
Kuna Pavement and Pedestrian Improvements (2025)	Maintenance	2021-2023	2024	\$6,237,000				-	

Project Name	Project Type	Design Year	Right-of-Way Year	Total Project Costs**	Improvement Type(s):				
					Pedestrian Facilities	ADA Facilities	Bike Facilities	Vehicular Capacity	Maintenance

2027 Planned Construction Projects - *Unfunded**

*Status for Unfunded projects are subject to change depending on available funding

Project Name	Project Type	Design Year	Right-of-Way Year	Total Project Costs**	Improvement Type(s):				
					Pedestrian Facilities	ADA Facilities	Bike Facilities	Vehicular Capacity	Maintenance
Kuna Mora Rd Bridge #1352, 2.2 miles W/O I-84 (Kuna Bridge Improvements A)	Bridge	2025-2026	2026	\$389,000			-	-	
Kuna Mora Rd Bridge #2178, 350' S/O I-84 (Kluna Bridge Improvements A)	Bridge	2025-2026	2026	\$911,000			-	-	
Linder Ave, Swan Falls Rd / 02nd St; AvalonSt, Swan Falls Rd / Orchard Ave (Kuna Improvements A) - <i>Includes road maintenance and pathway</i>	Community	2024	2025	\$1,029,000				-	
Ten Mile Rd and Deer Flat Rd (Ten Mile Corridor A)	Intersection	2023-2024	2025-2026	\$3,228,000					
Western Heritage Byway (Swan Falls Rd), Initial Point / southern terminus	Community	2023-2024	2025	\$5,330,000			-	-	-





























































2028 Planned Construction Projects - *Unfunded**

*Status for Unfunded projects are subject to change depending on available funding

Project Name	Project Type	Design Year	Right-of-Way Year	Total Project Costs**	Improvement Type(s):				
					Pedestrian Facilities	ADA Facilities	Bike Facilities	Vehicular Capacity	Maintenance
Avalon Bridge #1190, 450' E/O Ten Mile Rd (Kuna Bridge Improvements B)	Bridge	2026-2027	2027	\$668,000			-	-	
Maintenance Crack Seal (2028)	Intersection	N/A	N/A	\$925,000	-	-	-	-	
Porter St and Cambrick Dr Pedestrian Crossing (Kuna Improvements C)	Community	2027	2028	\$305,000			-	-	-

Future Construction Projects

Project Name	Project Type	Design Year	Right-of-Way Year	Total Project Costs**	Improvement Type(s):				
					Pedestrian Facilities	ADA Facilities	Bike Facilities	Vehicular Capacity	Maintenance
02nd St, Avenue C / Linder Ave (Kuna Improvements D)	Community	2028-2029	N/A	\$139,000			-	-	-

Project Name	Project Type	Design Year	Right-of-Way Year	Total Project Costs**	Improvement Type(s):				
					Pedestrian Facilities	ADA Facilities	Bike Facilities	Vehicular Capacity	Maintenance
Avalon St and Kay St	Community	FUT	FUT	\$785,000			-		-
Avalon St, Ten Mile Rd / School Ave (Kuna Improvements D)	Community	2028-2029	FUT	\$741,000			-	-	
Avenue A, 02nd St / 02nd St Alley (Kuna Improvements C)	Community	2027	2028	\$109,000			-	-	
Avenue A, Main St / 04th St (Kuna Improvements C)	Community	2027	2028	\$163,000			-	-	
Avenue B, 02nd St / Main St (Kuna Improvements B)	Community	2026-2027	2027	\$222,000			-	-	
Avenue B, Main St / 4th St (Kuna Improvements B)	Community	2026-2027	2027	\$163,000			-	-	
Avenue D, Main St / 04th St (Kuna Improvements B)	Community	2026-2027	2027	\$203,000			-	-	
Deer Flat Rd and Kay St	Community	2028-2029	FUT	\$7,579,000					
King Rd Bridge #1298, 0.2 miles E/O Locust Grove Rd	Bridge	2026-2027	2027	\$421,000			-	-	
School Ave Bikeway, King Rd / Deer Flat Rd (Kuna Improvements D)	Community	2028-2029	FUT	\$297,000	-	-		-	-
Ten Mile Rd and Columbia Rd (Ten Mile Corridor B)	Intersection	2027-2028	FUT	\$3,547,000					
Ten Mile Rd and Hubbard Rd (Ten Mile Corridor B)	Intersection	2027-2028	FUT	\$3,345,000					
Ten Mile Rd and Lake Hazel Rd Roundabout (Ten Mile Corridor A) - <i>Includes Ten Mile Rd Bridge #1183 and Bridge #2120</i>	Intersection	2022-2023	2027	\$7,388,000					
Ten Mile Rd, Columbia Rd / Lake Hazel Rd (Ten Mile Corridor C)	Livable Street	2028-2029	FUT	\$8,737,000					
Ten Mile Rd, Deer Flat Rd / Hubbard Rd (Ten Mile Corridor C)	Livable Street	2028-2029	FUT	\$8,722,000					
Ten Mile Rd, Hubbard Rd / Columbia Rd (Ten Mile Corridor C)	Livable Street	2028-2029	FUT	\$8,580,000					

** Total Project Costs include costs in the 2024-2028/Future years only. No prior costs included.

This Page Intentionally Left Blank



Meridian Downtown

Proposed Projects

*Neighborhood Plan:
Last updated - 2012*

2025 Planned Construction Projects - *Unfunded**

*Status for Unfunded projects are subject to change depending on available funding

Project Name	Project Type	Design Year	Right-of-Way Year	Total Project Costs**	Improvement Type(s):				
					Pedestrian Facilities	ADA Facilities	Bike Facilities	Vehicular Capacity	Maintenance
Meridian Downtown Pavement and Pedestrian Improvements (2024)	Maintenance	2022-2023	2023	\$6,649,000			-	-	
Meridian Stormwater Mitigation Project	Environmental	2023	2023	\$162,000	-	-	-	-	
Maintenance Crack Seal (2025)	Maintenance	N/A	N/A	\$850,000	-	-	-	-	
Safe Sidewalk Program (2025) - <i>Includes: replacing curb, gutter, sidewalk on select streets</i>	Maintenance	N/A	N/A	\$1,600,000			-	-	

2026 Planned Construction Projects - *Unfunded**

*Status for Unfunded projects are subject to change depending on available funding

Project Name	Project Type	Design Year	Right-of-Way Year	Total Project Costs**	Improvement Type(s):				
					Pedestrian Facilities	ADA Facilities	Bike Facilities	Vehicular Capacity	Maintenance
Linder Rd, Overland Rd / Franklin Rd - <i>Includes Bridge #1537, Bridge #1200, and Waltman St and Ten Mile Creek Pedestrian Crossings</i>	Roads	2022-2024	2024-2025	\$24,502,000					
Residential Pavement and Pedestrian Improvements (2026) - <i>Includes maintenance on a variety of roads in Boise Southwest, Boise West Bench, Meridian Downtown, Meridian North & Meridian South</i>	Maintenance	N/A	N/A	\$2,844,000				-	

2027 Planned Construction Projects - *Unfunded**

*Status for Unfunded projects are subject to change depending on available funding

Project Name	Project Type	Design Year	Right-of-Way Year	Total Project Costs**	Improvement Type(s):				
					Pedestrian Facilities	ADA Facilities	Bike Facilities	Vehicular Capacity	Maintenance
Cul-de-Sac Pavement Treatment (2027)	Maintenance	N/A	N/A	\$480,000	-	-	-	-	

Cul-de-Sac Repair (2027)	Maintenance	N/A	N/A	\$480,000	-	-	-	-	
---------------------------------	-------------	-----	-----	-----------	---	---	---	---	--

2028 Planned Construction Projects - *Unfunded**

*Status for Unfunded projects are subject to change depending on available funding

Project Name	Project Type	Design Year	Right-of-Way Year	Total Project Costs**	Improvement Type(s):				
					Pedestrian Facilities	ADA Facilities	Bike Facilities	Vehicular Capacity	Maintenance
Fairview Ave and Locust Grove Rd	Intersection	2020-2023	2024	\$7,906,000					
Main St and King St Pedestrian Crossing (Meridian Downtown Improvements B)	Community	2026-2027	2027	\$235,000			-	-	-

Future Construction Projects

Project Name	Project Type	Design Year	Right-of-Way Year	Total Project Costs**	Improvement Type(s):				
					Pedestrian Facilities	ADA Facilities	Bike Facilities	Vehicular Capacity	Maintenance
Bower St, Meridian Rd / East 03rd St (North Meridian Improvements C)	Community	2028-2029	Future	\$1,039,000			-	-	-
Broadway Ave, West 08th St / West 04th St (Meridian Downtown Improvements C)	Community	2028-2029	Future	\$562,000			-	-	-
East 02 1/2 St, Carlton Ave / Fairview Ave (Meridian Downtown Improvements A) - <i>Includes Roadway maintenance and pedestrian improvements</i>	Community	2025-2026	2027	\$699,000			-	-	
East 03rd St, Franklin Rd / Carlton St (Meridian Downtown Improvements A)	Community	2025-2026	2027	\$1,980,000			-	-	
Linder-Meridian Bikeway, Pine Ave / Temple Dr (North Meridian Improvements D)	Community	2028-2029	FUT	\$539,000	-	-		-	-
Locust Grove Rd and Woodbridge Dr Pedestrian Crossing (Meridian Downtown Improvements B)	Community	2026-2027	2028	\$343,000				-	-
Pine Ave and West 01st St Pedestrian Crossing (Meridian Downtown Improvements B)	Community	2026-2027	2027	\$218,000			-	-	-



Meridian North

Proposed Projects

*Neighborhood Plan:
Last updated - 2020*

2024 Construction Projects - *Funded*

Project Name	Project Type	Design Year	Right-of-Way Year	Total Project Costs**	Improvement Type(s):				
					Pedestrian Facilities	ADA Facilities	Bike Facilities	Vehicular Capacity	Maintenance
Bikeway Signage (2024) - <i>Includes: Records St, Granger St, and McMillan-Ustick (Phases 1 & 2) Bikeways</i>	Community	N/A	N/A	\$300,000	-	-		-	-
Maintenance Crack Seal (2024)	Maintenance	N/A	N/A	\$1,250,000	-	-	-	-	
Safe Sidewalk Program (2024) - <i>Includes: Replacing curb, gutter, sidewalk on select sections within Ashford Greens Subdivision. Also includes replacing pedestrian ramps at Towerbridge & Teano</i>	Maintenance	N/A	N/A	\$1,600,000			-	-	
Star Rd Bridge #1093, 0.25 miles S/O McMillan Rd	Bridge	2021-2023	2023	\$1,726,000			-	-	
Star Rd Bridge #2040, 0.28 miles S/O McMillan Rd	Bridge	2021	2023	\$1,358,000			-	-	

2025 Planned Construction Projects - *Unfunded**

*Status for Unfunded projects are subject to change depending on available funding

Project Name	Project Type	Design Year	Right-of-Way Year	Total Project Costs**	Improvement Type(s):				
					Pedestrian Facilities	ADA Facilities	Bike Facilities	Vehicular Capacity	Maintenance
Maintenance Crack Seal (2025)	Maintenance	N/A	N/A	\$850,000	-	-	-	-	
Ustick Rd and Black Cat Rd (Ustick Corridor A)	Intersection	2022-2024	2024	\$4,894,000					
Ustick Rd, Black Cat Rd / Ten Mile Rd (Ustick Corridor A) - <i>Includes Bridge #1444, signal at Ustick & Naomi Ave and Ninemile Creek Pedestrian Crossing</i>	Livable Streets	2022-2023	2024	\$7,206,000					

Project Name	Project Type	Design Year	Right-of-Way Year	Total Project Costs**	Improvement Type(s):				
					Pedestrian Facilities	ADA Facilities	Bike Facilities	Vehicular Capacity	Maintenance

2026 Planned Construction Projects - *Unfunded**














*Status for Unfunded projects are subject to change depending on available funding

Project Name	Project Type	Design Year	Right-of-Way Year	Total Project Costs**	Improvement Type(s):				
					Pedestrian Facilities	ADA Facilities	Bike Facilities	Vehicular Capacity	Maintenance
Bikeway Signage (2026) - <i>Includes: South Channel Bikeway, Linder Rd / Greenbelt, Central Meridian Bikeway (Phase 2), Fairview Ave / Chinden Blvd and Chinden-McMillan Bikeway (Phase 2), Linder Rd / Bristol Heights Dr.</i>	Community	N/A	N/A	\$325,000	-	-		-	-
Cul-de-Sac Repair (2026)	Maintenance	N/A	N/A	\$460,000	-	-	-	-	
Cul-de-Sac Pavement Treatment (2026)	Maintenance	N/A	N/A	\$460,000	-	-	-	-	
Linder Rd, Overland Rd / Franklin Rd - <i>Includes Bridge #1537, Waltman St and Tenmile Creek Pedestrian Crossing</i>	Livable Streets	2023-2024	2024-2025	\$24,502,000					
Maintenance Crack Seal (2026)	Maintenance	N/A	N/A	\$870,000	-	-	-	-	
Residential Pavement and Pedestrian Improvements (2026) - <i>Includes maintenance on a variety of roads in Boise Southwest, Boise West Bench, Meridian Downtown, Meridian North & Meridian South</i>	Maintenance	N/A	N/A	\$2,844,000				-	
Ustick Rd, Ten Mile Rd / Linder Rd (Ustick Corridor A) - <i>Includes pedestrian bridge and Ustick and Towerbridge Way intersection</i>	Livable Streets	2022-2023	2025	\$13,024,000					

2027 Planned Construction Projects - *Unfunded**

*Status for Unfunded projects are subject to change depending on available funding

Project Name	Project Type	Design Year	Right-of-Way Year	Total Project Costs**	Improvement Type(s):				
					Pedestrian Facilities	ADA Facilities	Bike Facilities	Vehicular Capacity	Maintenance
Cul-de-Sac Repair (2027)	Maintenance	N/A	N/A	\$480,000	-	-	-	-	
Cul-de-Sac Pavement Treatment (2027)	Maintenance	N/A	N/A	\$480,000	-	-	-	-	

Project Name	Project Type	Design Year	Right-of-Way Year	Total Project Costs**	Improvement Type(s):				
					Pedestrian Facilities	ADA Facilities	Bike Facilities	Vehicular Capacity	Maintenance
McMillan Rd Bridge #2060, 1650/ W/O Star Rd (Meridian Bridge Improvements A)	Bridge	2024-2025	2026	\$1,881,000	–	–	–	–	
Star Rd Bridge #1092, 0.35 miles S/O US 20/26 (Chinden Blvd) (Meridian Bridge Improvements A)	Bridge	2024	2026	\$984,000			–	–	
Ustick Rd and McDermott Rd	Intersection	2024-2025	2026	\$8,078,000					
Ustick Rd, Owyhee Storm Ave / Black Cat Rd (Ustick Corridor B) - <i><u>Includes pedestrian crossing</u></i>	Livable Streets	2024-2025	2026	\$11,676,000					



2028 Planned Construction Projects - *Unfunded**

*Status for Unfunded projects are subject to change depending on available funding

Project Name	Project Type	Design Year	Right-of-Way Year	Total Project Costs**	Improvement Type(s):				
					Pedestrian Facilities	ADA Facilities	Bike Facilities	Vehicular Capacity	Maintenance
Cul-de-Sac Pavement Treatment (2028)	Maintenance	N/A	N/A	\$500,000	–	–	–	–	
Cul-de-Sac Repair (2028)	Maintenance	N/A	N/A	\$500,000	–	–	–	–	
Fairview Ave and Locust Grove Rd	Intersection	2020-2023	2024	\$7,906,000					
Fairview Ave, Locust Grove Rd / SH 55 (Eagle Rd)	Livable Streets	2020-2021	2023-2024	\$5,567,000					
Franklin Rd and McDermott Rd (Franklin Corridor A)	Intersection	2024-2025	2027-2028	\$4,047,000					
Franklin Rd, McDermott Rd / Black Cat Rd (Franklin Corridor A)	Livable Streets	2024-2025	2027-2028	\$9,234,000					
McMillan Rd and Black Cat Rd Roundabout - <i><u>Includes Bridge #1394</u></i>	Roundabout	2021-2023	2027	\$5,085,000					
McMillan Rd, Red Horse Way / Locust Grove Rd (North Meridian Improvements B)	Community	2026	2027	\$363,000			–	–	–
Ustick Rd Maintenance Yard - <i><u>Note: Yard will be built over multiple years (2025-2028)</u></i>	ACHD Facility	2021-2022	N/A	\$35,420,000	–	–	–	–	
Wells St Bridge #1224, 0.2 miles S/O Magic View Dr (Meridian Bridge Improvements A)	Bridge	2024	2026	\$659,000			–	–	

Project Name	Project Type	Design Year	Right-of-Way Year	Total Project Costs**	Improvement Type(s):				
					Pedestrian Facilities	ADA Facilities	Bike Facilities	Vehicular Capacity	Maintenance

Future Construction Projects

Project Name	Project Type	Design Year	Right-of-Way Year	Total Project Costs**	Improvement Type(s):				
					Pedestrian Facilities	ADA Facilities	Bike Facilities	Vehicular Capacity	Maintenance
Black Cat Rd, Franklin Rd / Cherry Ln - <i>Includes Bridge #1098</i>	Livable Streets	2028-2029	FUT	\$6,252,000					
Cherry Ln and Ten Mile Rd	Intersection	FUT	FUT	\$5,550,000					
Cherry Ln Bridge #1159, 130' E/O Todd Way (Meridian Bridge Improvements B)	Bridge	2025-2026	2027	\$794,000			-	-	
East 05th St Bridge #1274, 175' N/O Tobago Ct (Meridian Bridge Improvements B)	Bridge	2025-2026	2027	\$1,025,000			-	-	
Linder Rd, Chinden Blvd (US 20/26) / SH 44 (State St) - Middle Phase (Linder Corridor A) - <i>Includes Bridge #2035</i>	Livable Streets	2024-2025	FUT	\$10,310,000					
Linder Rd, Chinden Blvd (US 20/26) / SH 44 (State St) - South Phase (Linder Corridor A) - <i>Includes Bridge #2034, Bridge #2033, and Bridge #1078</i>	Livable Streets	2024-2025	2027-2028	\$20,216,000					
Linder-Meridian Bikeway, Pine Ave / Temple Dr (North Meridian Improvements D)	Community	2028-2029	FUT	\$539,000	-	-		-	-
Linder Rd, Pine Ave / Ustick Rd (Linder Corridor B)	Livable Streets	2026	2028	\$5,772,000					
Locust Grove Rd and Woodbridge Dr Pedestrian Crossing (Meridian Downtown Improvements B)	Community	2026-2027	2028	\$343,000					-
Locust Grove Rd, Fairview Ave / Ustick Rd (Locust Grove Corridor B)	Livable Streets	2028-2029	FUT	\$9,392,000					
Locust Grove Rd, McMillan Rd / US 20/26 (Chinden Blvd) (Locust Grove Corridor A)	Livable Streets	2027-2028	FUT	\$4,508,000			-	-	
Locust Grove Rd, Ustick Rd / McMillan Rd (Locust Grove Corridor A)	Livable Streets	2027-2028	FUT	\$4,524,000					
McMillan Rd, Montelino Way / 775' E/O Montelino Way (North Meridian Improvements A)	Community	2026	2027	\$34,000			-	-	-
McMillan Rd and Palatine Way Pedestrian Crossing (North Meridian Improvements A)	Community	2026	2027	\$453,000			-	-	-
McMillan Rd, Goddard Creek Way / Wild Goose Way (North Meridian Improvements C)	Community	2028-2029	FUT	\$455,000					-

Project Name	Project Type	Design Year	Right-of-Way Year	Total Project Costs**	Improvement Type(s):				
					Pedestrian Facilities	ADA Facilities	Bike Facilities	Vehicular Capacity	Maintenance
Meridian Rd, McMillan Rd / US 20/26 (Chinden Blvd) (Meridian Corridor A)	Livable Streets	2027-2028	FUT	\$3,476,000					
Meridian Rd, Ustick Rd / McMillan Rd (Meridian Corridor A)	Livable Streets	2027-2028	FUT	\$3,498,000					
Park Creek Dr and Deer Creek Ln Pedestrian Crossing (North Meridian Improvements C)	Community	2028-2029	FUT	\$280,000			-	-	-
Star Rd, US 20/26 (Chinden Blvd) / SH 44 (State St) - <i>Concept study in 2025-2026</i>	Livable Streets	FUT	FUT	\$21,962,000					
Ustick Rd and Star Rd	Intersection	2027-2028	2028	\$3,048,000					

** Total Project Costs include costs in the 2024-2028/Future years only. No prior costs included.

This Page Intentionally Left Blank



Meridian South

Proposed Projects

*Neighborhood Plan:
Last updated - 2021*

2024 Construction Projects - *Funded*

Project Name	Project Type	Design Year	Right-of-Way Year	Total Project Costs*	Improvement Type(s):				
					Pedestrian Facilities	ADA Facilities	Bike Facilities	Vehicular Capacity	Maintenance
Eagle Rd, Lake Hazel Rd / Amity Rd - <i>Includes Eagle & Taconic roundabout</i>	Livable Streets	2021	2023	\$6,944,000					
Lake Hazel Rd and Eagle Rd	Intersection	2020	2022-2023	\$5,836,000					
Lake Hazel Rd, SH69 (Meridian Rd / Locust Grove Rd) - <i>Project being constructed as part of a Cooperative Development Agreement (CDA). Construction to be completed between FY2024-2025.</i>	Livable Streets	2023	2023	TBD					
Safe Sidewalk Program (2024) - <i>Includes: Replacing curb, gutter, sidewalk on select sections within Tarawood Subdivision</i>	Maintenance	N/A	N/A	\$1,600,000			-	-	
Topaz Ave Bridge #1220, 0.1 miles N/O Overland Rd	Bridge	2022	2023	\$195,000			-	-	

2025 Planned Construction Projects - *Unfunded**

*Status for Unfunded projects are subject to change depending on available funding

Project Name	Project Type	Design Year	Right-of-Way Year	Total Project Costs**	Improvement Type(s):				
					Pedestrian Facilities	ADA Facilities	Bike Facilities	Vehicular Capacity	Maintenance
Lake Hazel Rd, Eagle Rd / Cloverdale Rd (Lake Hazel Corridor A) - <i>Includes Ten Mile Creek Bridge</i>	Livable Streets	2022-2023	2024	\$7,038,000					

2026 Planned Construction Projects - *Unfunded**

*Status for Unfunded projects are subject to change depending on available funding

Project Name	Project Type	Design Year	Right-of-Way Year	Total Project Costs**	Improvement Type(s):				
					Pedestrian Facilities	ADA Facilities	Bike Facilities	Vehicular Capacity	Maintenance
Linder Rd, Overland Rd / Franklin Rd - <i>Includes Bridge #1537, Waltman St and Tenmile Creek Pedestrian Crossing</i>	Livable Streets	2022-2024	2024-2025	\$24,502,000					

Project Name	Project Type	Design Year	Right-of-Way Year	Total Project Costs*	Improvement Type(s):				
					Pedestrian Facilities	ADA Facilities	Bike Facilities	Vehicular Capacity	Maintenance
Locust Grove Rd Bridge #1207, 0.17 Miles S/O Victory Rd (South Meridian Bridge Improvements A)	Bridge	2022-2023	2025	\$1,381,000			-	-	
Residential Pavement and Pedestrian Improvements (2026) - <i>Includes maintenance on a variety of roads in Boise Southwest, Boise West Bench, Meridian Downtown, Meridian North & Meridian South</i>	Maintenance	N/A	N/A	\$2,844,000				-	

2027 Planned Construction Projects - *Unfunded**

*Status for Unfunded projects are subject to change depending on available funding

Project Name	Project Type	Design Year	Right-of-Way Year	Total Project Costs**	Improvement Type(s):				
					Pedestrian Facilities	ADA Facilities	Bike Facilities	Vehicular Capacity	Maintenance
Maintenance Crack Seal (2027)	Maintenance	N/A	N/A	\$900,000	-	-	-	-	
Rolling Hills Dr Bridge #1218, 500' N/O Overland Rd (South Meridian Bridge Improvements A)	Bridge	2025	2026	\$379,000			-	-	













2028 Planned Construction Projects - *Unfunded**

*Status for Unfunded projects are subject to change depending on available funding

Project Name	Project Type	Design Year	Right-of-Way Year	Total Project Costs**	Improvement Type(s):				
					Pedestrian Facilities	ADA Facilities	Bike Facilities	Vehicular Capacity	Maintenance
Aspen Cove Bridge #2084, 280' W/O Linder Rd (South Meridian Bridge Improvements A)	Bridge	2025	2026	\$996,000			-	-	
Black Cat Rd Bridge #1177, 1/3 mile S/O Amity Rd (South Meridian Bridge Improvements A)	Bridge	2025	2026	\$635,000			-	-	
Black Cat Rd Bridge #1178, 1/3 mile S/O Amity Rd (South Meridian Bridge Improvements A)	Bridge	2025	2026	\$511,000			-	-	
Maintenance Crack Seal (2028)	Maintenance	N/A	N/A	\$925,000	-	-	-	-	
Time Zone Dr Bridge #1205, 800' E/O Locust Grove Rd (South Meridian Bridge Improvements B)	Bridge	2026	2027	\$492,000			-	-	

Future Construction Projects

Project Name	Project Type	Design Year	Right-of-Way Year	Total Project Costs**	Improvement Type(s):				
					Pedestrian Facilities	ADA Facilities	Bike Facilities	Vehicular Capacity	Maintenance

Project Name	Project Type	Design Year	Right-of-Way Year	Total Project Costs*	Improvement Type(s):				
					Pedestrian Facilities	ADA Facilities	Bike Facilities	Vehicular Capacity	Maintenance
Amity Rd and Locust Grove Rd (Amity Corridor A)	Intersection	2023-2024	2027-2028	\$10,053,000					
Amity Rd, Eagle Rd / Cloverdale Rd (Amity Corridor B)	Livable Streets	2025-2026	2027-2028	\$6,083,000					
Amity Rd, Locust Grove Rd / Eagle Rd (Amity Corridor B) - <i>Includes bridge #1590</i>	Livable Streets	2025-2026	2027	\$5,018,000					
Amity Rd, SH 69 (Meridian Rd) / Locust Grove Rd (Amity Corridor A)	Livable Streets	2023-2024	2027-2028	\$9,585,000					
Hollandale-Targee Bikeway, Locust Grove Rd / Entertainment Ave (Southwest Boise Improvements B)	Bikeway	2026-2027	2028	\$2,402,000				-	-
Jade Way Bridge #1221, 235' N/O Overland Rd (South Meridian Bridge Improvements B)	Bridge	2026	2027	\$470,000					
Locust Grove Rd and Palermo Dr Pedestrian Crossing (South Meridian Improvements A)	Community	2022-2023	2024	\$279,000			-	-	-
Locust Grove Rd, Amity Rd / Victory Rd (Locust Grove Corridor B)	Livable Streets	2028-2029	FUT	\$5,145,000			-	-	
Stoddard Rd, Victory Rd / Overland Rd (South Meridian Improvements A) - <i>Includes Victory Rd enhanced crossing and Bridge #2085</i>	Livable Streets	2023	2024-2025	\$6,458,000				-	
Ten Mile Rd and Lake Hazel Rd (Ten Mile Corridor A) - <i>Includes Bridge #1183 and Bridge #2120</i>	Roundabout	2022-2023	2027	\$7,388,000					
Victory Rd and Linder Rd (Victory Corridor D)	Roundabout	2028-2029	FUT	\$1,244,000					
Victory Rd, Eagle Rd / Cloverdale Rd (Victory Corridor B)	Livable Streets	2027-2028	FUT	\$4,920,000					
Victory Rd, Linder Rd / Meridian Rd (Victory Corridor D)	Livable Streets	2028-2029	FUT	\$7,266,000					
Victory Rd, Locust Grove Rd / Eagle Rd (Victory Corridor B) - <i>Includes Bridge #2117</i>	Livable Streets	2027-2028	FUT	\$5,392,000					
Victory Rd, SH 69 (Meridian Rd) / Locust Grove Rd (Victory Corridor B)	Livable Streets	2027-2028	FUT	\$3,725,000					
Overland Rd and Eagle Rd (South Meridian Improvements B)	Intersection	FUT	FUT	\$6,115,000					

** Total Project Costs include costs in the 2024-2028/Future years only. No prior costs included.

This Page Intentionally Left Blank



Star

Proposed Projects

*Neighborhood Plan:
Last updated - 2018*

2024 Construction Projects - *Funded*

Project Name	Project Type	Design Year	Right-of-Way Year	Total Project Costs**	Improvement Type(s):				
					Pedestrian Facilities	ADA Facilities	Bike Facilities	Vehicular Capacity	Maintenance
Maintenance Crack Seal (2024)	Maintenance	N/A	N/A	\$1,250,000	-	-	-	-	
Munger Rd Bridge #1462, 550' S/O New Hope Rd	Bridges	2021	2022	\$328,000			-	-	

2025 Planned Construction Projects - *Unfunded**

*Status for Unfunded projects are subject to change depending on available funding

Project Name	Project Type	Design Year	Right-of-Way Year	Total Project Costs**	Improvement Type(s):				
					Pedestrian Facilities	ADA Facilities	Bike Facilities	Vehicular Capacity	Maintenance
Floating Feather Bridge #2028, 580' E/O Munger Rd - <i>Includes pedestrian facilities</i>	Bridges	2021	2023	\$2,962,000			-	-	

2026 Planned Construction Projects - *Unfunded**

*Status for Unfunded projects are subject to change depending on available funding

Project Name	Project Type	Design Year	Right-of-Way Year	Total Project Costs**	Improvement Type(s):				
					Pedestrian Facilities	ADA Facilities	Bike Facilities	Vehicular Capacity	Maintenance
Cul-de-Sac Pavement Treatment (2026)	Maintenance	N/A	N/A	\$460,000	-	-	-	-	
Cul-de-Sac Repair (2026)	Maintenance	N/A	N/A	\$460,000	-	-	-	-	
Munger Rd Bridges #1005 and #2001, 1/2 mile S/O New Hope Rd (Star Improvements A)	Bridges	2024	2025	\$2,308,000			-	-	
Pollard Ln, Floating Feather Rd / Star Middle School (Star Improvements A)	Community	2024	2025	\$754,000			-	-	-

Project Name	Project Type	Design Year	Right-of-Way Year	Total Project Costs**	Improvement Type(s):				
					Pedestrian Facilities	ADA Facilities	Bike Facilities	Vehicular Capacity	Maintenance
Star Rd, Main St / SH 44 (State St) (Star Improvements C) - <i>Includes interim treatments (asphalt pathway, pedestrian bridge, and pedestrian crossing at Main St)</i>	Community	2023	2024-2025	\$1,217,000				-	-

Future Construction Projects

Project Name	Project Type	Design Year	Right-of-Way Year	Total Project Costs**	Improvement Type(s):				
					Pedestrian Facilities	ADA Facilities	Bike Facilities	Vehicular Capacity	Maintenance
Palmer Ln and State Hwy 44	Intersection	Future	Future	TBD	-	-	-		-
Star Rd, US 20/26 (Chinden Blvd) / SH 44 (State St) <i>Concept Study in FY2025-2026 - Includes Bridges #2030, #1008, and pedestrian crossings</i>	Livable Streets	N/A	N/A	\$22,062,000					

** Total Project Costs include costs in the 2024-2028/Future years only. No prior costs included.



Miscellaneous Proposed Projects

2024 Construction Projects - *Funded*

Project Name	Project Type	Design Year	Right-of-Way Year	Total Project Costs**	Improvement Type(s):				
					Pedestrian Facilities	ADA Facilities	Bike Facilities	Vehicular Capacity	Maintenance
Arterial Dynamic Message Sign Installation	Maintenance	N/A	N/A	\$320,000	-	-	-		-
Bridge Preventative Maintenance (2024)	Maintenance	N/A	N/A	\$200,000	-	-	-	-	
Corridor Preservation: Impact Fee Eligible (2024)	Maintenance	N/A	N/A	\$7,500,000					
Corridor Preservation: Non Impact Fee Eligible (2024)	Maintenance	N/A	N/A	\$3,200,000					
Developers Cooperative Projects (2024)	Maintenance	N/A	N/A	\$300,000					
Fiber Optic Cable Network Update	Maintenance	N/A	N/A	\$100,000	-	-	-		-
Microseal (2024)	Maintenance	N/A	N/A	\$750,000	-	-	-	-	
Pipe Replacement Program (2024)	Maintenance	N/A	N/A	\$1,000,000	-	-	-	-	
Rapid Pavement Repair & Cooperative Projects (2024)	Maintenance	N/A	N/A	\$750,000	-	-	-	-	
Traffic Signals New and Upgraded (2024)	Maintenance	N/A	N/A	\$300,000	-	-	-		

2025 Planned Construction Projects - *Unfunded**

*Status for Unfunded projects are subject to change depending on available funding






Project Name	Project Type	Design Year	Right-of-Way Year	Total Project Costs**	Improvement Type(s):				
					Pedestrian Facilities	ADA Facilities	Bike Facilities	Vehicular Capacity	Maintenance
Bridge Preventative Maintenance (2025)	Maintenance	N/A	N/A	\$200,000	-	-	-	-	
Corridor Preservation: Impact Fee Eligible (2025)	Maintenance	N/A	N/A	\$1,500,000					

Project Name	Project Type	Design Year	Right-of-Way Year	Total Project Costs**	Improvement Type(s):				
					Pedestrian Facilities	ADA Facilities	Bike Facilities	Vehicular Capacity	Maintenance
Corridor Preservation: Non Impact Fee Eligible (2025)	Maintenance	N/A	N/A	\$200,000					
Developers Cooperative Projects (2025)	Maintenance	N/A	N/A	\$300,000					
Green Stormwater Implementation (2025)	Maintenance	N/A	N/A	\$500,000	–	–	–	–	
Microseal (2025)	Maintenance	N/A	N/A	\$750,000	–	–	–	–	
Pipe Replacement Program (2025)	Maintenance	N/A	N/A	\$1,000,000	–	–	–	–	
Rapid Pavement Repair & Cooperative Projects (2025)	Maintenance	N/A	N/A	\$750,000	–	–	–	–	
Traffic Signals New and Upgraded (2025)	Maintenance	N/A	N/A	\$300,000	–	–	–		

2026 Planned Construction Projects - *Unfunded**

*Status for Unfunded projects are subject to change depending on available funding

Project Name	Project Type	Design Year	Right-of-Way Year	Total Project Costs**	Improvement Type(s):				
					Pedestrian Facilities	ADA Facilities	Bike Facilities	Vehicular Capacity	Maintenance
Bridge Preventative Maintenance (2026)	Maintenance	N/A	N/A	\$200,000	–	–	–	–	
Corridor Preservation: Impact Fee Eligible (2026)	Maintenance	N/A	N/A	\$1,500,00					
Corridor Preservation: Non Impact Fee Eligible (2026)	Maintenance	N/A	N/A	\$200,000					
Developers Cooperative Projects (2026)	Maintenance	N/A	N/A	\$300,000					
Green Stormwater Implementation (2026)	Maintenance	N/A	N/A	\$500,000	–	–	–	–	
Microseal (2026)	Maintenance	N/A	N/A	\$750,000	–	–	–	–	
Pipe Replacement Program (2026)	Maintenance	N/A	N/A	\$1,000,000	–	–	–	–	
Rapid Pavement Repair & Cooperative Projects (2026)	Maintenance	N/A	N/A	\$750,000	–	–	–	–	

Project Name	Project Type	Design Year	Right-of-Way Year	Total Project Costs**	Improvement Type(s):				
					Pedestrian Facilities	ADA Facilities	Bike Facilities	Vehicular Capacity	Maintenance
Safe Sidewalk Program (2026)	Maintenance	N/A	N/A	\$1,600,000			-	-	
Traffic Signals New and Upgraded (2026)	Maintenance	N/A	N/A	\$300,000	-	-	-		

2027 Planned Construction Projects - *Unfunded**

*Status for Unfunded projects are subject to change depending on available funding

Project Name	Project Type	Design Year	Right-of-Way Year	Total Project Costs**	Improvement Type(s):				
					Pedestrian Facilities	ADA Facilities	Bike Facilities	Vehicular Capacity	Maintenance
Arterial & Collector Capital Maintenance (2027) - Includes - Pleasant Valley Rd, Ten Mile Creek Rd / Amyx Ln, Production Ave, Gowen Rd / Amity Rd, Deep Canyon Ave, High Country Way / Hwy 16	Maintenance	2025	2026	\$2,935,000			-	-	
Bridge Preventative Maintenance (2027)	Maintenance	N/A	N/A	\$200,000	-	-	-	-	
Corridor Preservation: Impact Fee Eligible (2027)	Maintenance	N/A	N/A	\$1,500,00					
Corridor Preservation: Non Impact Fee Eligible (2027)	Maintenance	N/A	N/A	\$200,000					
Developers Cooperative Projects (2027)	Maintenance	N/A	N/A	\$300,000					
Grandmason Rd Bridge #1055, 0.25 miles N/O Chaparral Rd (Boise Bridge Improvements A)	Bridges	2025	2026	\$464,000			-	-	
Green Stormwater Implementation (2027)	Maintenance	N/A	N/A	\$500,000	-	-	-	-	
Microseal (2027)	Maintenance	N/A	N/A	\$750,000	-	-	-	-	
Pipe Replacement Program (2027)	Maintenance	N/A	N/A	\$1,000,000	-	-	-	-	
Rapid Pavement Repair & Cooperative Projects (2028)	Maintenance	N/A	N/A	\$750,000	-	-	-	-	
Safe Sidewalk Program (2027)	Maintenance	N/A	N/A	\$1,600,000			-	-	
Traffic Signals New and Upgraded (2027)	Maintenance	N/A	N/A	\$300,000	-	-	-		

Project Name	Project Type	Design Year	Right-of-Way Year	Total Project Costs**	Improvement Type(s):				
					Pedestrian Facilities	ADA Facilities	Bike Facilities	Vehicular Capacity	Maintenance

2028 Planned Construction Projects - *Unfunded**

*Status for Unfunded projects are subject to change depending on available funding

Project Name	Project Type	Design Year	Right-of-Way Year	Total Project Costs**	Improvement Type(s):				
					Pedestrian Facilities	ADA Facilities	Bike Facilities	Vehicular Capacity	Maintenance
Arterial & Collector Capital Maintenance (2028) - <i>Includes Bike and Pedestrian Improvements</i>	Maintenance	2026	2027	\$3,570,000			-	-	
Bikeway Signage (2028)	Bikeway	N/A	N/A	\$325,000	-	-		-	-
Bridge Preventative Maintenance (2028)	Maintenance	N/A	N/A	\$200,000	-	-	-	-	
Corridor Preservation: Impact Fee Eligible (2028)	Maintenance	N/A	N/A	\$1,500,00					
Corridor Preservation: Non Impact Fee Eligible (2028)	Maintenance	N/A	N/A	\$200,000					
Developers Cooperative Projects (2028)	Maintenance	N/A	N/A	\$300,000					
Green Stormwater Implementation (2028)	Maintenance	N/A	N/A	\$500,000	-	-	-	-	
Microseal (2028)	Maintenance	N/A	N/A	\$750,000	-	-	-	-	
Pipe Replacement Program (2028)	Maintenance	N/A	N/A	\$1,000,000	-	-	-	-	
Rapid Pavement Repair & Cooperative Projects (2028)	Maintenance	N/A	N/A	\$750,000	-	-	-	-	
Roadway and ADA Improvements (2028) - <i>Includes bike and pedestrian facilities</i>	Maintenance	N/A	N/A	\$7,640,000				-	
Residential Pavement and Pedestrian Improvements (2028) - <i>Includes bike & pede facilities</i>	Maintenance	N/A	N/A	\$3,840,000				-	
Safe Sidewalk Program (2028)	Maintenance	N/A	N/A	\$1,600,000				-	
Traffic Signals New and Upgraded (2028)	Maintenance	N/A	N/A	\$300,000	-	-	-		

Project Name	Project Type	Design Year	Right-of-Way Year	Total Project Costs**	Improvement Type(s):				
					Pedestrian Facilities	ADA Facilities	Bike Facilities	Vehicular Capacity	Maintenance

Future Construction Projects

Project Name	Project Type	Design Year	Right-of-Way Year	Total Project Costs**	Improvement Type(s):				
					Pedestrian Facilities	ADA Facilities	Bike Facilities	Vehicular Capacity	Maintenance
Arterial & Collector Capital Maintenance (2029) - <i>Includes bike and pedestrian facilities</i>	Maintenance	2027	2028	\$3,570,000				—	
Arterial & Collector Capital Maintenance (2030) - <i>Includes bike and pedestrian facilities</i>	Maintenance	2028	FUT	\$3,570,000				—	
Green Stormwater Implementation (2029)	Maintenance	N/A	N/A	\$500,000	—	—	—	—	
Orchard St Realignment, Gowen Rd / Victory Rd - <i>Includes Fivemile Creek Crossing, Gowen Rd and Old Orchard St, Gowen Rd and Orchard St, Orchard St and Diamond St, and Orchard St and Dorman St intersection, and pedestrian bridges</i>	Maintenance	N/A	N/A	\$18,748,000					
Residential Pavement and Pedestrian Improvements (2029) - <i>Includes bike and pedestrian facilities</i>	Maintenance	N/A	N/A	\$3,840,000				—	
Residential Pavement and Pedestrian Improvements (2030) - <i>Includes bike & ped facilities</i>	Maintenance	N/A	N/A	\$3,840,000				—	
Residential Pavement and Pedestrian Improvements (2031) - <i>Includes bike & ped facilities</i>	Maintenance	N/A	N/A	\$3,840,000				—	
Roadway and ADA Improvements (2029) - <i>Includes bike and pedestrian facilities</i>	Maintenance	N/A	N/A	\$7,581,000				—	
Roadway and ADA Improvements (2030) - <i>Includes bike and pedestrian facilities</i>	Maintenance	N/A	N/A	\$7,581,000				—	
Roadway and ADA Improvements (2031) - <i>Includes bike and pedestrian facilities</i>	Maintenance	N/A	N/A	\$7,581,000				—	

** Total Project Costs include costs in the 2024-2028/Future years only. No prior costs included.