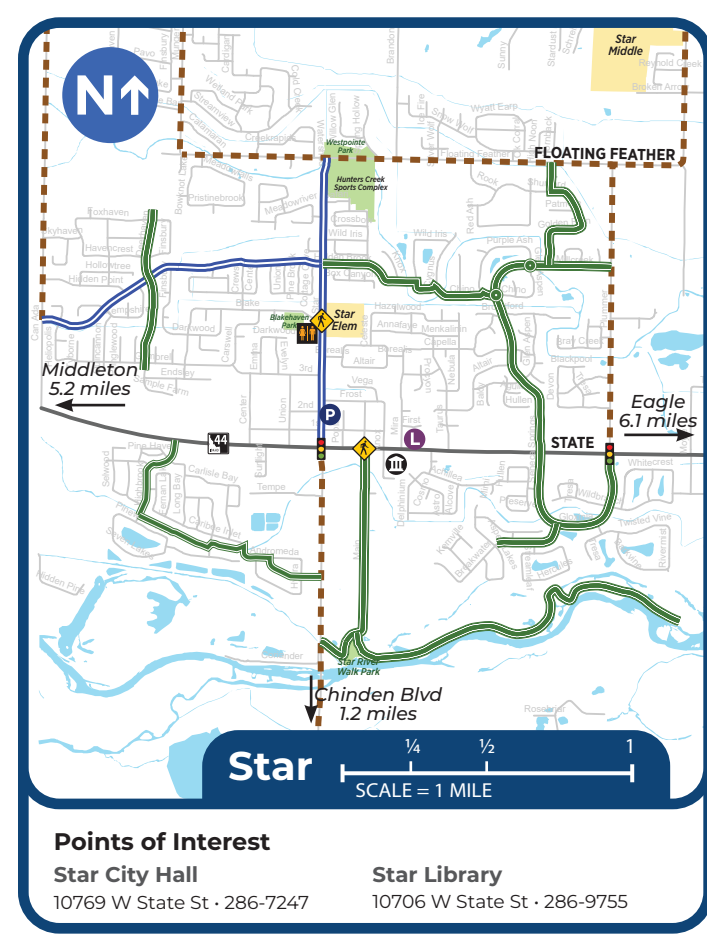


ACHD connecting you to more

BIKING ADA COUNTY

MAP & RESOURCES

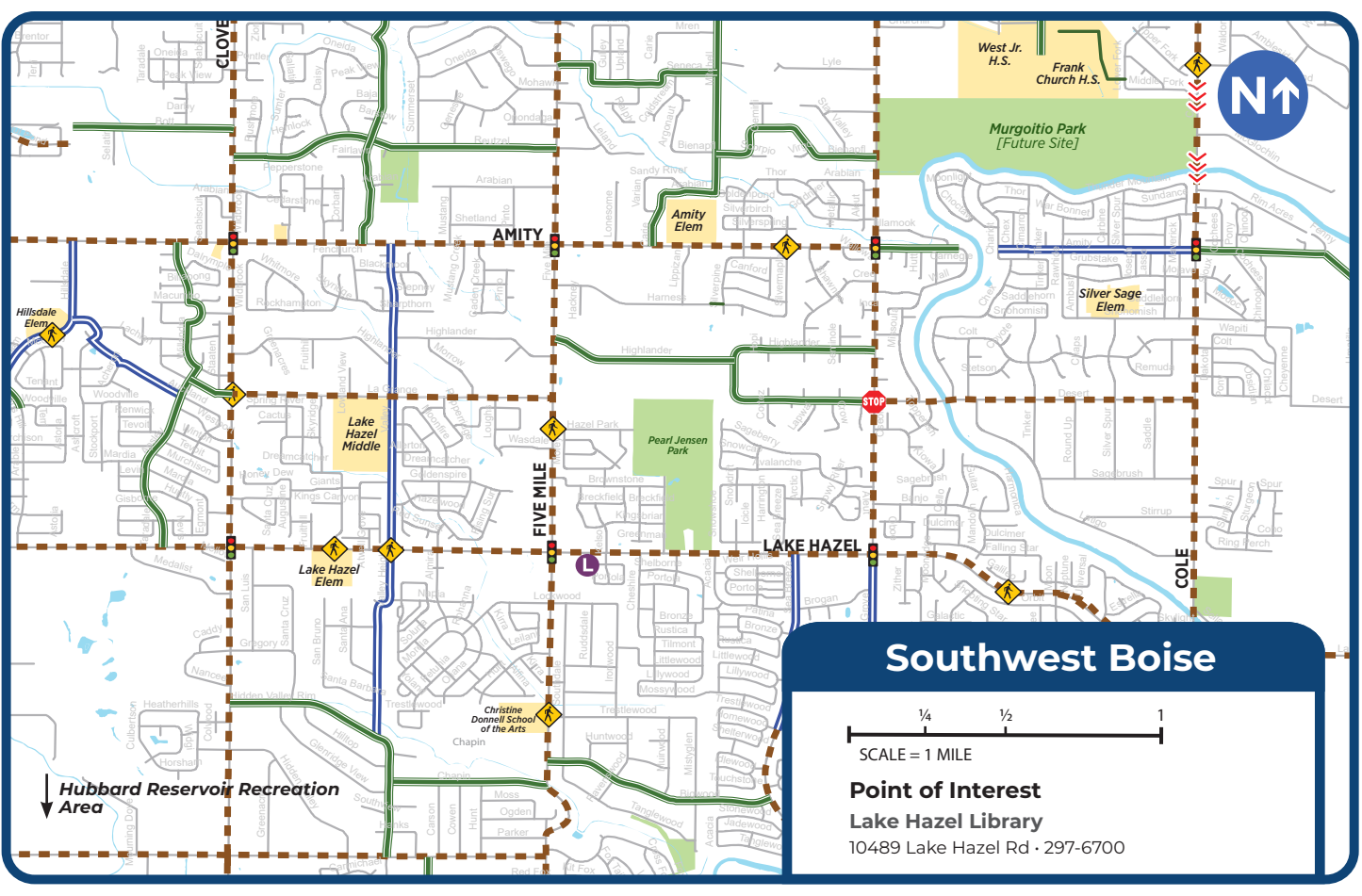
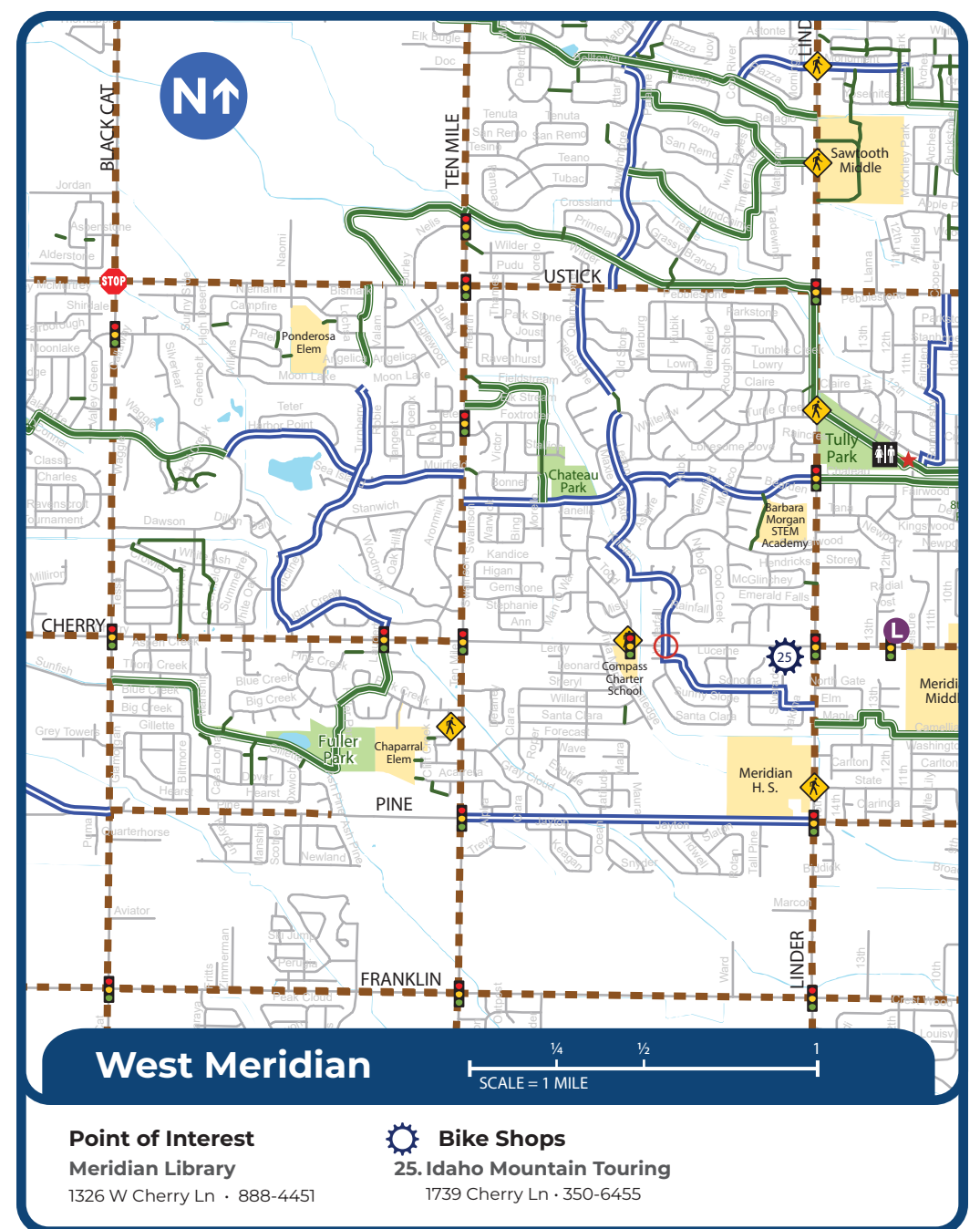
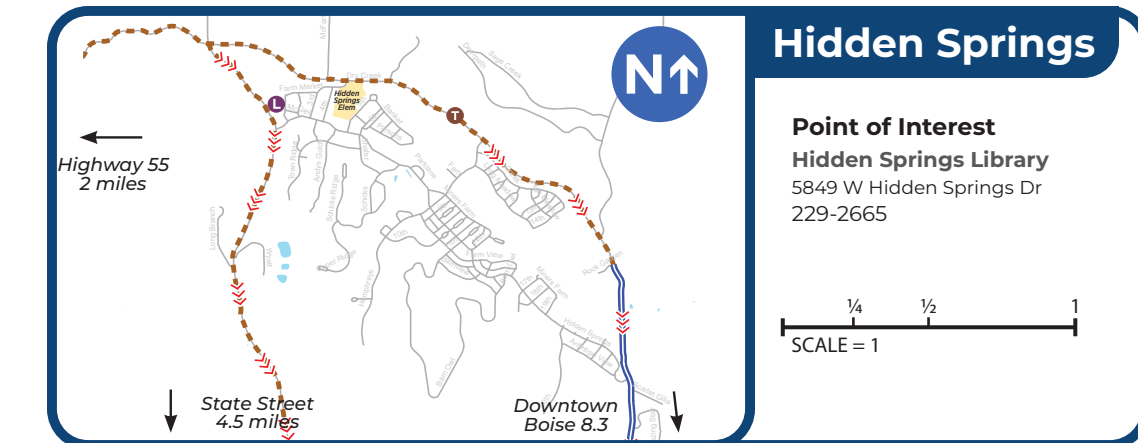
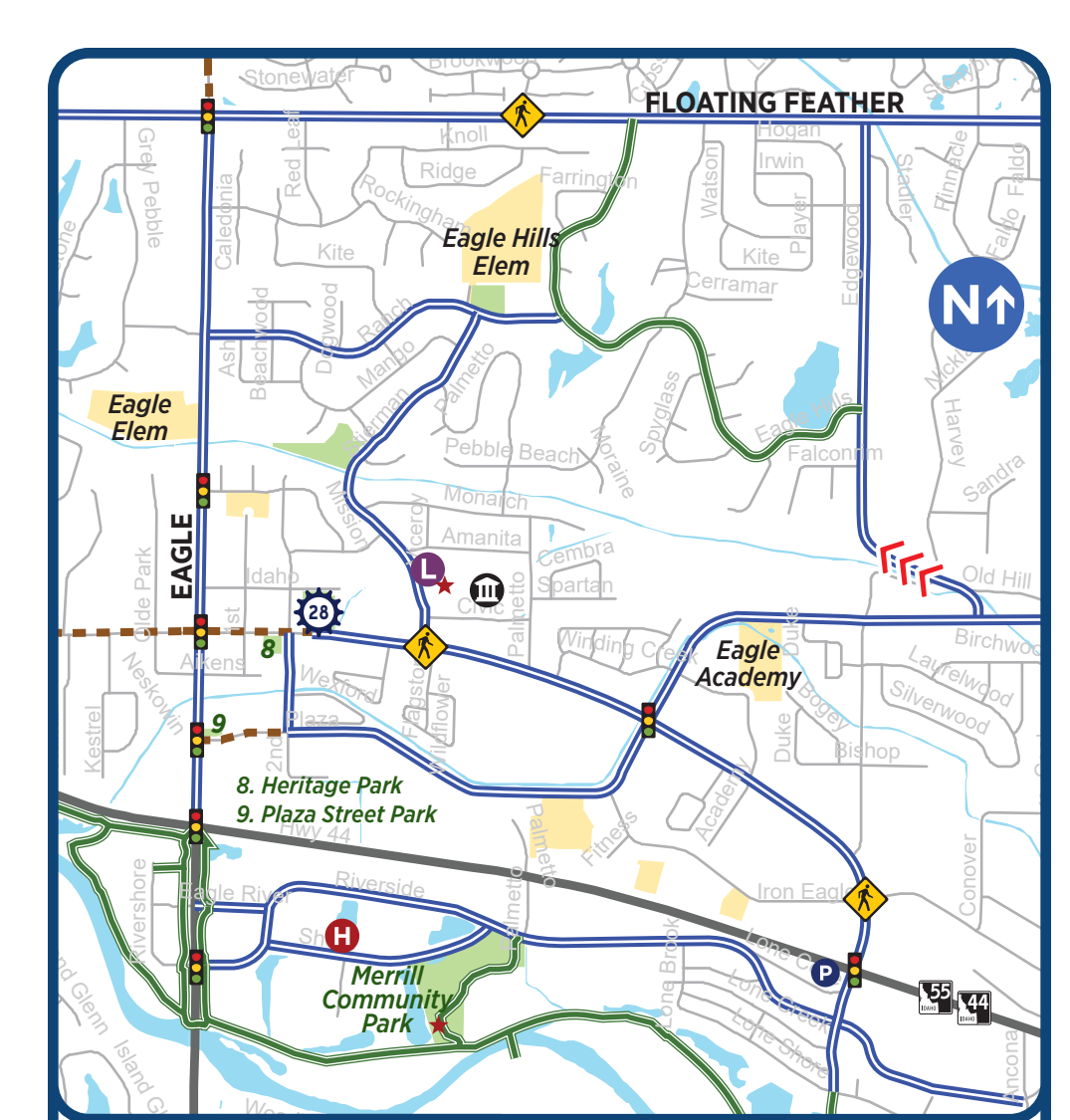


Biking Ada County

Bicycle Facilities Legend

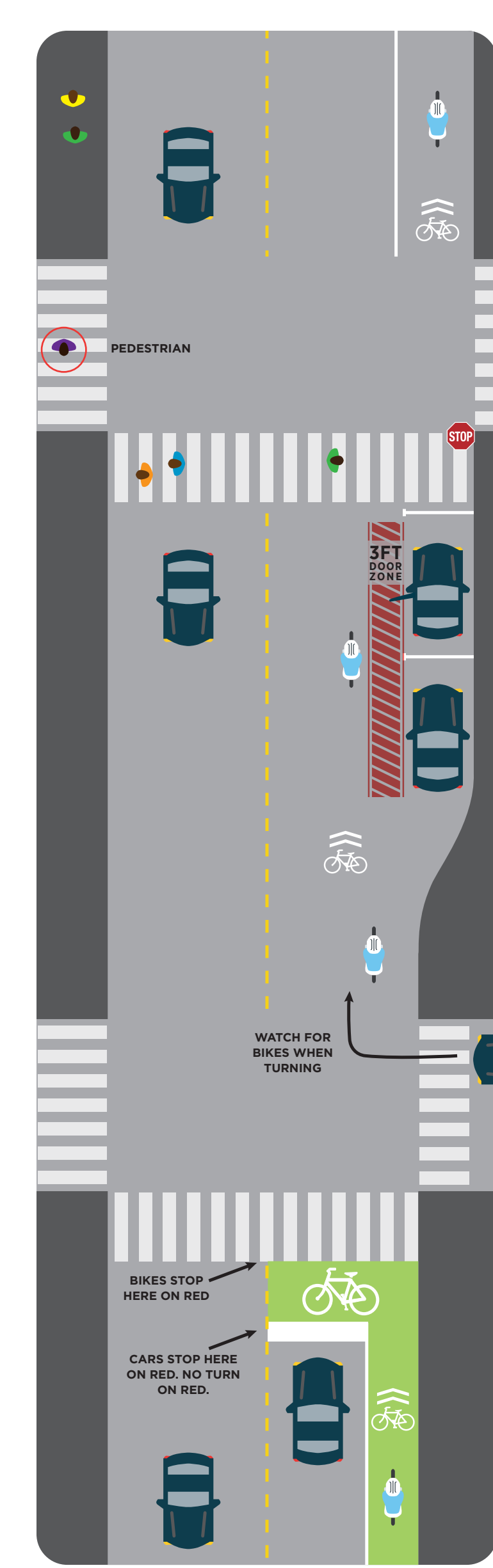
- High Comfort for All (LTS 1*)
- High Comfort for Adults (LTS 2*)
- Increased Stress for Most (LTS 3 and 4*)
- Connections

*LTS - Level of Traffic Stress



Greenbelt
0.5 MI / 3 MIN

Leadville
LEADVILLE



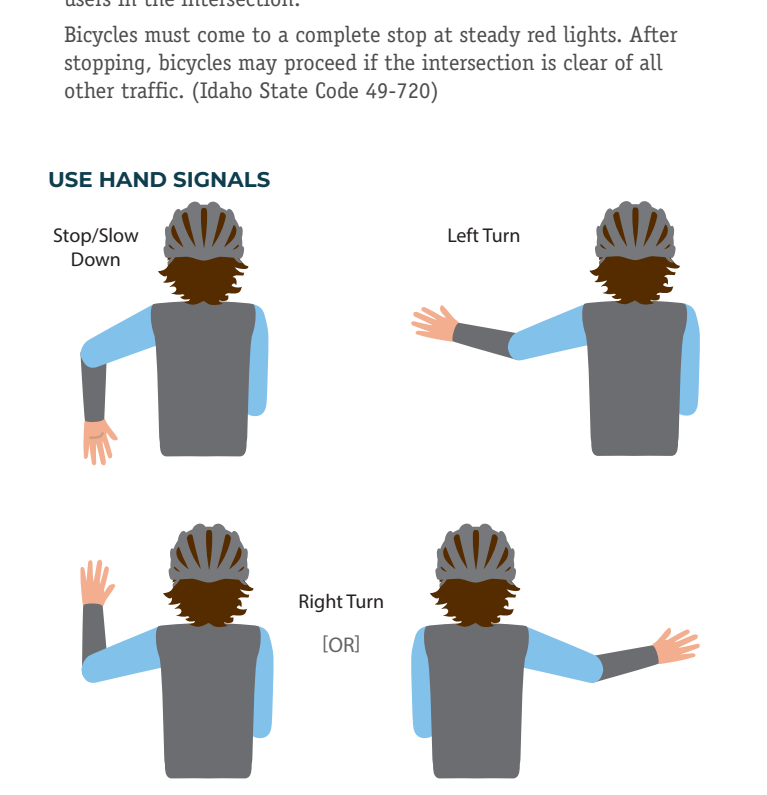
Rules of The Road

- Be predictable/ride consistently.
- Ride in the same direction as traffic.
- Follow lane markings.
- Ride safely in groups.
- Scan ahead to avoid road hazards.
- Bike lights are required by law.

Cycling Tips

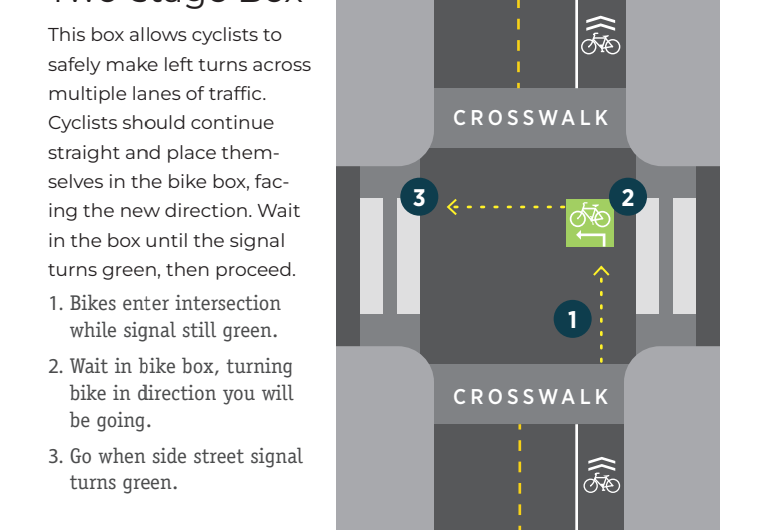
BE A SAFE RIDER

- Helmet
- White Head Light
- Red Tail Light/Reflector
- Reflectors
- Reflective Straps & Clothing



Bike Boxes

Bike Boxes help cyclists safely queue in front of turning traffic at busy intersections. These boxes are meant to make cyclists as visible as possible and reduce the risk of colliding with turning traffic.



Bike Ladders

Along some bike routes, areas with entering and exiting traffic make bicyclists more difficult to see. In these areas, ACHD has started using pavement markings called "Bike Ladders." These ladders are green extensions of the bike lane into difficult intersections so motorists can anticipate encountering a bicyclist.

Roundabouts

- Ride Like A Vehicle (Take the Lane)**
- AS A VEHICLE**
- AS A PEDESTRIAN**

Walk As A Pedestrian

If you're not comfortable taking the lane and riding in mixed traffic, use the bike ramp and move onto the sidewalk. The ramp is located on the right before the splitter island on the approach. Once on the sidewalk, use caution and dismount if it is too congested to ride safely.



Additional Resources

- Boise Bicycle Project (BBP)**
- BSU Cycle Learning Center (CLC)**
- ACHD Commuteride**
- Ridge to Rivers**
- Safe Routes to School (SRTS)**
- Share the Ride Idaho**
- Valley Regional Transit**

Who's In Charge/Contact Info

- Boise River Greenbelt**
- Ada County Parks & Waterways**
- Garden City Parks & Greenbelt**
- Eagle Parks & Recreation**
- Indian Creek Pathway**
- Meridian Pathways**
- Star Pathways**
- Local Roads**
- State Highways**
- Public Transportation**

We Drive Quality Transportation for all Ada County—Anytime, Anywhere!

ACHD connecting you to more

Ada County Highway District
 3775 Adams St
 Garden City, ID 83714
 tellus@achdidaho.org
 (208) 387-6100
 www.achdidaho.org

BIKEWAY

LOW STRESS BIKEWAYS - A designation for a street with low volumes and speeds where motorists and bicyclists share the same space.

SHOULDER BIKE LANE - A bike facility in rural or suburban areas with no curbs or gutters.

CONVENTIONAL BIKE LANE - A bike facility on urban streets with no curbs or gutters.

ENHANCED BIKE LANES - A bike facility on urban streets with no curbs or gutters.

PROJECTED BIKE LANE - A bike facility on urban streets with no curbs or gutters.

PAVED BIKE LANE - A bike facility on urban streets with no curbs or gutters.

MULTI-USE PATHWAY - A two-way facility on urban streets with no curbs or gutters.

TRAIL - A two-way facility on urban streets with no curbs or gutters.

For more detailed information regarding the bike facility, please contact the ACHD at (208) 387-6100.

April 2024

Public Agencies and Features

- Bike Repair Station
- Bike Shop
- Cemetery
- Government
- Entertainment
- Fire Station
- Hospital
- Library
- Park and Ride Lot
- Public Swimming Pool
- Ridge to Rivers Trailhead
- Zoo
- Restroom Year-round (down to dusk)
- Restroom Seasonal (Spring through Fall, down to dusk)
- Traffic Signal
- All Way Stop
- Pedestrian Signal
- Roundabout
- Hills, direction of climb
- One Way Street
- Retail Area
- Schools

Bicycle Network

- High Comfort for All (LTS 1*)**
Bikeway, bike route or pathway that provides high comfort for all ages and abilities. Bicycle facilities include Shared Bike Routes, Protected Bike Lanes, Raised Bike Lanes, Cycle Tracks and Multi-use Pathways.
- High Comfort for Adults (LTS 2*)**
Bike routes or streets that provides a high comfort for adults. Streets include bicycle facilities like Shared Bike Routes and Bike Lanes.
- Increased Stress for Most (LTS 3 and LTS 4*)**
Streets with high volumes and high speeds that increase stress for most users. Typically recommended for strong and experienced cyclist only.
- Connections**
Off-street pathways

*LTS - Level of Traffic Stress
Scan the QR code below to access the ACHD Bicycle Resources webpage.

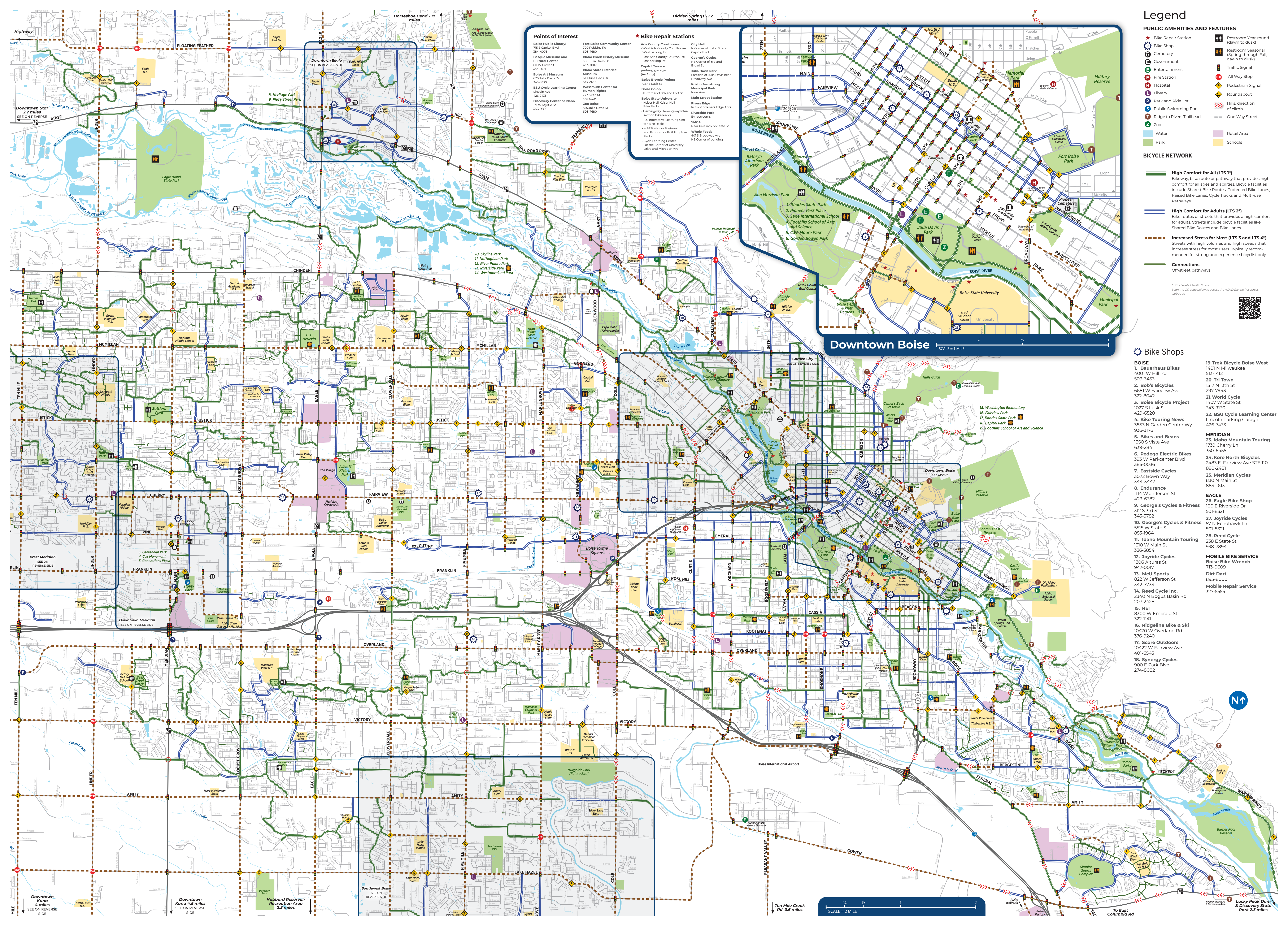
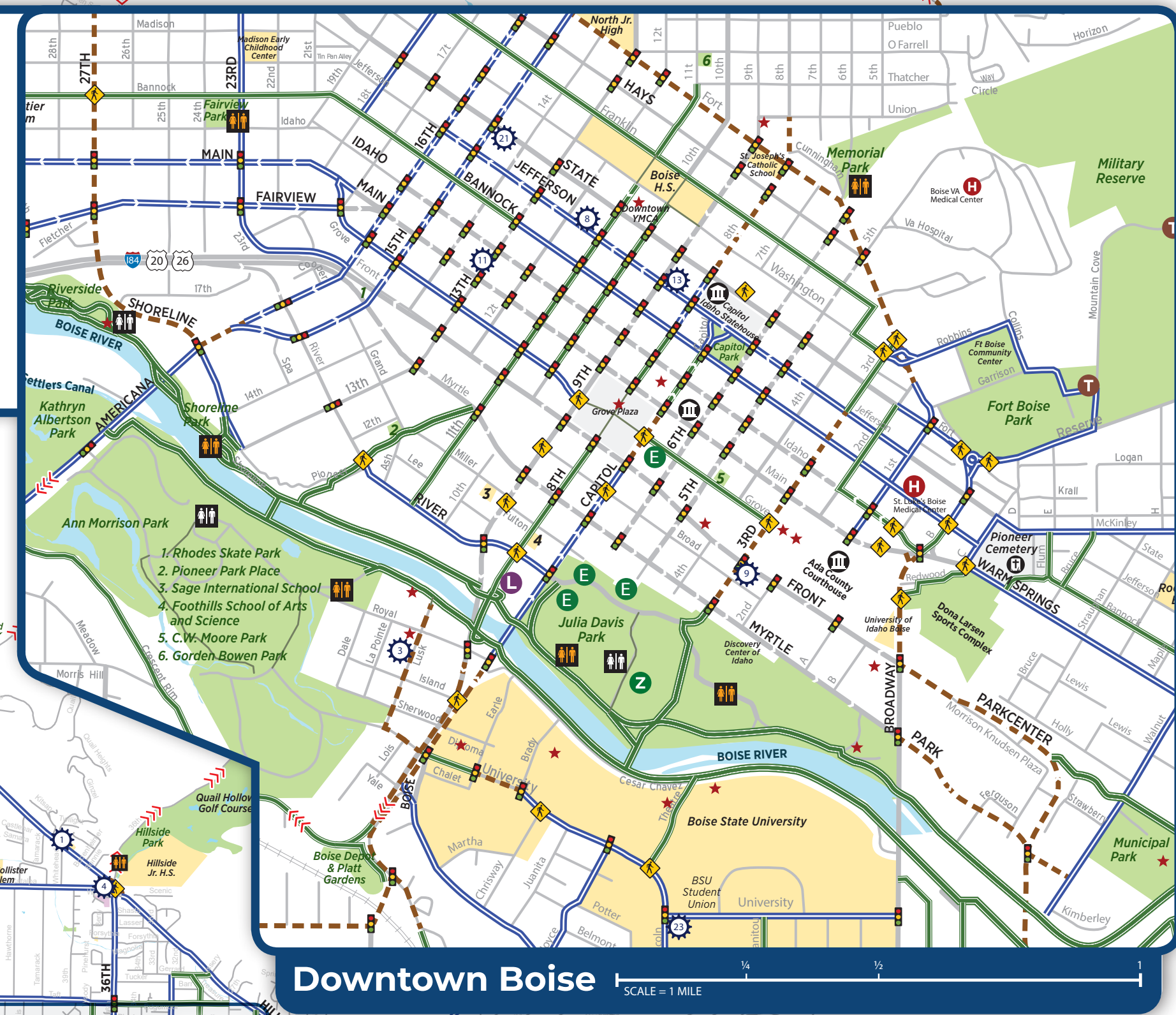


Points of Interest

- Boise Public Library 775 S. Capitol Blvd 384-4076
- Blaque Museum and Cultural Center 811 W. Grove St 343-9071
- Boise Art Museum 670 Julia Davis Dr 346-8330
- BSU Cycle Learning Center Lincoln Ave 426-7433
- Discovery Center of Idaho 113 W. Myrtle St 343-9895
- Fort Boise Community Center 700 S. Hudson Blvd 508-7680
- Idaho Black History Museum 508 Julia Davis Dr 433-0017
- Idaho State Historical Museum 600 Julia Davis Dr 346-8330
- Wasamuth Center for Human Rights 777 S. 8th St 346-0394
- Zoo Boise 355 Julia Davis Dr 406-7600

Bike Repair Stations

- Ada County Courthouse - West parking lot
- East Ada County Courthouse - East parking lot
- Capitol Terrace parking garage (All Open)
- Boise Bicycle Project 1027 S. Lusk St
- Boise Co-op NE Corner of 9th and Fort St
- Boise State University - NE Corner of 3rd and Broad St
- Boise State University - Main Street Station
- Rivers Edge In front of Rivers Edge Arts
- Bike racks
- Hemmerley Hemingway Intersection Bike Racks
- UIC Interactive Learning Center for Bike racks
- YMCA Near bike rack on State St
- Whole Foods 401 S Broadway Ave
- Cycle Learning Center On the Center of University Drive and Michigan Ave
- City Hall NE Corner of Idaho St and Capitol Blvd
- George's Cycles NE Corner of 3rd and Broad St
- Julia Davis Park Eastern of Julia Davis near Broadway Ave
- Walden Armstrong Municipal Park Near river
- Main Street Station
- YMCAs
- Whole Foods 401 S Broadway Ave
- NE Corner of building



Bike Shops

- | | |
|---|--|
| <p>BOISE</p> <ol style="list-style-type: none"> 1. Bauerhaus Bikes 4001 W Hill Rd 509-3453 2. Bob's Bicycles 6681 W Fairview Ave 322-8042 3. Boise Bicycle Project 1027 S Lusk St 429-6520 4. Bike Touring News 3853 N Garden Center Wy 936-3176 5. Bikes and Beans 1350 S Vista Ave 639-2841 6. Pedego Electric Bikes 393 W Parkcenter Blvd 385-0036 7. Eastside Cycles 3072 Bown Way 344-3447 8. Endurance 1114 W Jefferson St 429-6382 9. George's Cycles & Fitness 312 S 3rd St 343-3782 10. George's Cycles & Fitness 5515 W State St 853-1964 11. Idaho Mountain Touring 1310 W Main St 336-3854 12. Joyride Cycles 1306 Alturas St 947-0077 13. McU Sports 822 W Jefferson St 342-7734 14. Reed Cycle Inc. 2340 N Bogus Basin Rd 207-2428 15. REI 8300 W Emerald St 322-1141 16. Ridgeline Bike & Ski 10470 W Overland Rd 376-9240 17. Score Outdoors 10422 W Fairview Ave 401-6543 18. Synergy Cycles 900 E Park Blvd 274-8082 | <ol style="list-style-type: none"> 19. Trek Bicycle Boise West 1401 N Milwaukee 513-1412 20. Tri Town 6681 W Fairview Ave 322-8042 21. World Cycle 1407 W State St 343-9130 22. BSU Cycle Learning Center Lincoln Parking Garage 426-7433 <p>MERIDIAN</p> <ol style="list-style-type: none"> 23. Idaho Mountain Touring 1739 Cherry Ln 350-6455 24. Kore North Bicycles 2435 E. Fairview Ave STE 110 890-2481 25. Meridian Cycles 830 N Main St 884-1613 <p>EAGLE</p> <ol style="list-style-type: none"> 26. Eagle Bike Shop 100 E Riverside Dr 501-8321 27. Joyride Cycles 57 N Echolaw Ln 501-8321 28. Reed Cycle 238 E State St 938-7894 <p>MOBILE BIKE SERVICE</p> <ul style="list-style-type: none"> Boise Bike Wrench 713-0609 Dirt Dart 895-8000 Mobile Repair Service 327-5555 |
|---|--|



SCALE = 2 MILES

Downtown Kuna 4 miles SEE ON REVERSE SIDE

Downtown Kuna 4.5 miles SEE ON REVERSE SIDE

Hubbard Reservoir Recreation Area 2.3 miles

Ten Mile Creek Rd 3.6 miles

Lucky Peak Dam & Discovery State Park 2.3 miles