







































# Boise North

## Proposed Projects

*Neighborhood Plan Adopted in 2016 -  
Next Update in 2026*

Project Name	Project Type	Design Year	Right-of-Way Year	Const. Year	Total Project Costs	Improvement Type(s):				
						Pedestrian Facilities	ADA Improvements	Bike Facilities	Vehicular Capacity	Maintenance
<b>05th St and Fort St and Hays St</b>	Community	Future	Future	<b>Future</b>	\$175,000 (Concept Only)					
<b>08th St Bike Facility, Washington St / Union St</b>	Livable Street	2023	2024	<b>Future</b>	\$177,000				-	-
<b>09th St and Washington St Pedestrian Crossing</b> (North Boise Improvements A)	Community	2024	2024	<b>Future</b>	\$190,000				-	-
<b>11th St Maintenance and Bikeway, State St / Heron St</b> - <a href="#">Includes</a> Fort St and 11th St and Hays St at 11th St and 12th St Pedestrian Crossings and Roadway Maintenance	Livable Street	2020-2021	N/A	<b>2022-2023</b>	\$2,139,000				-	
<b>13th St and Franklin St Pedestrian Crossing</b> (North Boise Improvements A)	Community	2024	2025	<b>Future</b>	\$332,000				-	-
<b>13th St Traffic Calming (Phase 1), Fort St / Hill Rd</b> - <a href="#">Includes</a> Resseguie St Pedestrian Crossing	Livable Street	2020-2021	N/A	<b>2021-2022</b>	\$1,468,000				-	
<b>16th St Bridge #1484, 150' N/O Washington St</b> (North Boise Improvements A)	Bridges	2024	2024	<b>Future</b>	\$448,000	-	-	-	-	
<b>16th St, Dewey St / Hill Rd</b> (North Boise Improvements B)	Community	2026	Future	<b>Future</b>	\$104,000			-	-	-
<b>24th St Road and Bridge Projects</b> - <a href="#">Includes</a> 24th St Sidewalk and Bridges #1467 (24th), #1468 (Bella), and #1466 (Irene)	Bridges	2019	2020	<b>2022</b>	\$1,289,800			-	-	
<b>26th St Bridge #1321, 160' S/O Hill Rd</b>	Bridges	2021	2022	<b>2023</b>	\$411,000			-	-	

Project Name	Project Type	Design Year	Right-of-Way Year	Const. Year	Total Project Costs	Improvement Type(s):				
						Pedestrian Facilities	ADA Improvements	Bike Facilities	Vehicular Capacity	Maintenance
<b>38th St, Bush Ave / Sunset Ave</b>	Livable Street	2019-2020	2020	<b>2021-2022</b>	\$545,200					
<b>Ada St and 05th St</b> (North Boise Improvements A)	Community	2025	2026	<b>Future</b>	\$95,000			-	-	-
<b>Bannock St Bikeway (West Phase), Whitewater Park Blvd / Ave C</b> (Downtown/East End Improvements A)	Livable Street	2025 (Concept in 2023)	2026	<b>Future</b>	\$257,000					-
<b>Bikeway Signage (2021)</b> - <a href="#">Includes</a> 18th St Bikeway, 23rd St Bikeway, Breneman St Bikeway, Ellis-Resseguie Bikeway, Main-Fairview Bikeway, and Pleasanton Ave Bikeway	Community	N/A	N/A	<b>2022</b>	\$419,000	-	-		-	-
<b>Fairview Ave Bridge #2196 and #2197, Boise River</b>	Bridges	2026	Future	<b>Future</b>	\$8,397,000				-	
<b>Fairview Ave Hill, Orchard St / Garden St</b>	Community	Future	Future	<b>Future</b>	\$332,000				-	-
<b>Franklin St Bikeway, Resseguie St / Reserve St</b> (North Boise Improvements A)	Livable Street	2024 (Concept in 2022)	2025	<b>2026</b>	\$254,000				-	-
<b>Green Stormwater Implementation (2024)</b> - <a href="#">Includes</a> 13th, Alturas / Eastman	Environmental	2023	N/A	<b>2024</b>	\$500,000			-	-	
<b>Harrison Blvd and Irene St Pedestrian Crossing</b> (North Boise Improvements A)	Community	2024	2025	<b>Future</b>	\$437,000				-	-
<b>Irene St, 32nd St / 28th St</b> (North Boise Improvements A)	Livable Street	2024	2025	<b>Future</b>	\$488,000			-	-	-
<b>Jefferson St and 29th St</b> (North Boise Improvements C)	Community	2026	Future	<b>Future</b>	\$147,000			-	-	-
<b>Longfellow Elementary Attendance Area Pedestrian Improvements</b> (North Boise Improvements A)	Community	2024	N/A	<b>2025</b>	\$637,000			-	-	-
<b>Parkhill Dr Bridge #1383, 200' W/O 15th St</b> (North Boise Improvements A)	Bridges	2024	2025	<b>Future</b>	\$478,000			-	-	

Project Name	Project Type	Design Year	Right-of-Way Year	Const. Year	Total Project Costs	Improvement Type(s):				
						Pedestrian Facilities	ADA Improvements	Bike Facilities	Vehicular Capacity	Maintenance
<b>Pavement Preservation &amp; ADA (2022) - Phase 1</b> - <u>Includes</u> 20th, Lemp / Irene; and 26th, State / Heron	Maintenance	2020	N/A	<b>2022</b>	\$6,404,000			-	-	
<b>Pavement Preservation &amp; ADA (2022) - Phase 3</b> - <u>Includes</u> Fort, 16th / 15th; and Resseguie, 16th / 10th	Maintenance	2022	N/A	<b>2022</b>	\$368,000			-	-	
<b>Residential Capital Maintenance (2024) HB312 Project</b> - <u>Includes</u> 09th, Fort / north end	Livable Street	2022	N/A	<b>2024</b>	\$3,753,000				-	
<b>State St and 21st St Pedestrian Crossing</b> (North Boise Improvements B)	Community	2023	Future	<b>Future</b>	\$248,000				-	-
<b>State St, 36th St / 27th St</b>	Livable Street	Future	Future	<b>Future</b>	\$5,574,000					
<b>State St, Collister Dr / 36th St</b>	Livable Street	Future	Future	<b>Future</b>	\$13,220,000					
<b>Sunset Ave, 36th St / Hill Rd</b> (North Boise Improvements B)	Livable Street	2026 (Concept in 2024)	Future	<b>Future</b>	\$2,384,000				-	
<b>Taft St, Sycamore Dr / 36th St</b> (Northwest Boise Improvements A)	Livable Street	2024	2025	<b>2026</b>	\$2,165,000				-	-
<b>Whitewater Park Blvd Basin #1009</b>	Environmental	2020-2021	N/A	<b>Future</b>	\$310,000	-	-	-	-	