












# Meridian South

## Proposed Projects

*Neighborhood Plan Adopted in 2021 -  
Next Update in 2031*

Project Name	Project Type	Design Year	Right-of-Way Year	Const. Year	Total Project Costs	Improvement Type(s):				
						Pedestrian Facilities	ADA Improvements	Bike Facilities	Vehicular Capacity	Maintenance
<b>Amity Rd and Locust Grove Rd Roundabout</b>	Intersection	2021-2022	2022	<b>2025</b>	\$2,373,000					
<b>Arterial &amp; Collector Capital Maintenance (2022) HB312 Project</b> - <u>Includes</u> Amity, Meridian / Locust Grove; and Victory, Black Cat / Ten Mile	Maintenance	2021	N/A	<b>2022</b>	\$700,000	-		-	-	
<b>Aspen Cove Dr Bridge #2084, 280' W/O Linder Rd</b> (South Meridian Improvements B)	Bridges	2025	Future	<b>Future</b>	\$598,000			-	-	
<b>Eagle Rd and Amity Rd Roundabout</b> (Dual Lane)	Intersection	2020	2020	<b>2022</b>	\$3,258,500					
<b>Eagle Rd, Amity Rd / Victory Rd</b> - <u>Includes</u> Eagle and Rome Pedestrian Crossing and Eagle and Zaldia Roundabout	Livable Street	2018	2019-2020	<b>2022</b>	\$6,076,500					
<b>Eagle Rd, Lake Hazel Rd / Amity Rd</b> - <u>Includes</u> Eagle and Taconic Roundabout	Livable Street	2021	2022-2023	<b>2025</b>	\$7,355,000					
<b>Lake Hazel Rd and Eagle Rd</b>	Intersection	2020	2022-2023	<b>2024</b>	\$8,407,300					
<b>Lake Hazel Rd, Eagle Rd / Cloverdale Rd</b> (Lake Hazel Corridor A) <u>Includes</u> Ten Mile Creek Bridge	Livable Street	2022	2023	<b>2026</b>	\$6,656,000					
<b>Lake Hazel Rd, Eagle Rd / Locust Grove Rd</b>	Livable Street	2021	2021	<b>2022-2023</b>	\$2,500,000					
<b>Linder Rd, Overland Rd / Franklin Rd</b> - <u>Includes</u> Bridge #1537	Livable Street	2022	Future	<b>Future</b>	\$21,421,000					
<b>Locust Grove Rd and Palermo Dr Pedestrian Crossing</b> (South Meridian Improvements A)	Community	2022	2023	<b>Future</b>	\$387,000				-	-

Project Name	Project Type	Design Year	Right-of-Way Year	Const. Year	Total Project Costs	Improvement Type(s):				
						Pedestrian Facilities	ADA Improvements	Bike Facilities	Vehicular Capacity	Maintenance
<b>Locust Grove Rd Bridge #1207, 0.17 miles S/O Victory Rd</b> (South Meridian Improvements A)	Bridges	2022	2023	<b>2026</b>	\$613,000					
<b>Locust Grove Rd, Amity Rd / Victory Rd</b> (Locust Grove Corridor B)	Livable Street	2026	Future	<b>Future</b>	\$5,145,000					
<b>Locust Grove Rd, Victory Rd / Overland Rd - Includes Bridge #2087</b>	Livable Street	2019	2020-2021	<b>2023</b>	\$7,516,500					
<b>Overland Rd and Eagle Rd</b> (South Meridian Improvements B)	Livable Street	Future (Concept in 2023)	Future	<b>Future</b>	\$6,115,000					
<b>Overland Rd and Linder Rd</b>	Intersection	2021	2021	<b>2022</b>	\$255,000					
<b>Residential Capital Maintenance (2023) HB312 Project Part 2 - Includes Country Terrace, S/O Overland; Francine, N/O Victory; and Tobago, W/O West 5th</b>	Livable Street	2021	N/A	<b>2024</b>	\$3,263,000			-	-	
<b>Stoddard Rd, Victory Rd / Overland Rd</b> (South Meridian Improvements A) - Includes Bridge #2085 and Victory Enhanced Crossing	Livable Street	2022	2023	<b>Future</b>	\$5,738,000					-
<b>Ten Mile Rd and Lake Hazel Rd</b> (Ten Mile Corridor A)	Intersection	2022	2023-2024	<b>Future</b>	\$4,657,000					
<b>Ten Mile Rd and Victory Rd - Includes Bridge #1181</b>	Intersection	2019-2020	2020-2021	<b>2022-2023</b>	\$4,200,000					
<b>Ten Mile Rd, Victory Rd / Overland Rd</b>	Livable Street	2019	2020-2021	<b>2022-2023</b>	\$3,511,000					
<b>Topaz Ave Bridge #1220, 0.1 miles N/O Overland Rd</b>	Bridges	2022	2023	<b>2025</b>	\$577,000	-	-	-	-	
<b>Victory Rd and Locust Grove Rd Roundabout - Includes Bridge #2116</b>	Intersection	2019-2020	2020-2021	<b>2023</b>	\$4,165,400					
<b>Victory Rd, Eagle Rd / Cloverdale Rd</b> (Victory Corridor B)	Livable Street	2025	2026	<b>Future</b>	\$3,990,000					
<b>Victory Rd, Linder Rd / Meridian Rd</b> (Victory Corridor D)	Livable Street	2026	Future	<b>Future</b>	\$5,494,000					

Project Name	Project Type	Design Year	Right-of-Way Year	Const. Year	Total Project Costs	Improvement Type(s):				
						Pedestrian Facilities	ADA Improvements	Bike Facilities	Vehicular Capacity	Maintenance
<b>Victory Rd, Locust Grove Rd / Eagle Rd</b> (Victory Corridor B)	Livable Street	2025	2026	<b>Future</b>	\$5,392,000					
<b>Victory Rd, SH 69 (Meridian Rd) / Locust Grove Rd</b> (Victory Corridor B)	Livable Street	2025	2026	<b>Future</b>	\$3,689,000	